

NOTICE!!

These documents have been scanned!

Do not place un-scanned documents beneath this notice!

Do not remove this notice from this file!

GPO Jacket No. 560-102
Print Order 61540
Rise Business Services, LLC
Job=AZ15 5/17/2019



Box Number= AZ15061



Claim Begin-End: AMC405136-AMC405137

1 Initial Receipt



AZ15061-12

AMC404917-AMC405341

United States Department of the Interior
Bureau of Land Management
 LANDS/RECREATION & PLANNING
 ONE N CENTRAL AVE
 PHOENIX, AZ 85004 -2203
 Phone:

Receipt

No: 2282494

Transaction #: 2354531	
Date of Transaction: 01/26/2011	
CUSTOMER:	
ANDY PHERSON 42302 N CROSSWATER WAY ANTHEM, AZ 85086-1110 US	ENTERED INTO COMPUTER MAR 04 2011 <i>m</i>

LINE #	QTY	DESCRIPTION	REMARKS	UNIT PRICE	TOTAL
1	2.00	LOCATABLE MINERALS / MINING CLAIMS-NEW, UNADJUD, ONE OR MORE AUTH NOS / NEW MINING CLAIM LOCATION FEE \$34 CASES: AMC405136/\$34.00, AMC405137/\$34.00		- n/a -	68.00
2	2.00	LOCATABLE MINERALS / MINING CLAIMS-NEW, UNADJUD, ONE OR MORE AUTH NOS / NEW MINING CLAIM MAINT FEE \$140 CASES: AMC405136/\$140.00, AMC405137/\$140.00		- n/a -	280.00
3	2.00	LOCATABLE MINERALS / MINING CLAIMS-NEW, UNADJUD, ONE OR MORE AUTH NOS / NEW MINING CLAIM PROCESSING FEE \$15 CASES: AMC405136/\$15.00, AMC405137/\$15.00		- n/a -	30.00
TOTAL:					\$378.00

PAYMENT INFORMATION				
NOTE: Items will appear on credit card statement as "Bureau of Land Mgmt CO".				
1	AMOUNT:	378.00	POSTMARKED:	N/A
	TYPE:	CREDIT CARD	RECEIVED:	01/26/2011
	NAME:	PHERSON, NANCY 42302 N CROSSWATER WAY ANTHEM AZ 85086-1110 US		
	CARD NO:	XXXXXXXXXXXX1134	AUTH CODE:	02795S
	NAME ON CARD:	NANCY A PHERSON		
	EXPIRES:	06/2012		
	SIGNATURE:			

NOTICE!!

These documents have been scanned!

Do not place un-scanned documents beneath this notice!

Do not remove this notice from this file!

GPO Jacket No. 560-102
Print Order 61540
Rise Business Services, LLC
Job=AZ15 5/17/2019



Box Number= AZ15061



Claim Begin-End: AMC405136-AMC405137

2 Correspondence



AZ15061-12

AMC404917-AMC405341



United States Department of the Interior

BUREAU OF LAND MANAGEMENT

Arizona State Office

One North Central Avenue, Suite 800

Phoenix, Arizona 85004-4427

www.blm.gov/az/



July 17, 2013

In Reply Refer To:

3809 (9310) RE

AMC404106, AMC405001,

AMC405136, AMC405533,

AMC413570, AMC414575

CERTIFIED MAIL – RETURN RECEIPT REQUESTED No. 7012 3050 0001 1019 3494

NOTICE

ANDY PHERSON & NANCY PHERSON
42302 N CROSSWATER WAY
ANTHEM, AZ. 85086-1110

This Notice Affects Those Claims
Shown in the Block Below.

AMC404106-AMC404107, AMC405001- AMC405003, AMC405136-AMC405137,
AMC405533, AMC413570, AMC414575
AUG #11, AUG #33, AUG #22, AUG #44, AUG 55, AUG 66, AUG 77, AUG88,
DEBORAH KAY, AUG 99

2013 Maintenance Fees Due on Claims under a Waiver

A Maintenance Fee Waiver Certification (small miner waiver) was filed for the 2013 assessment year for the mining claims listed above. In accordance with 43 CFR 3835.1, to qualify for a small miner waiver you and all related parties must hold no more than a total of 10 mining claims or sites nationwide. Since the commencement of the 2013 assessment year, the owner(s) of these mining claims has acquired and now owns in excess of 10 mining claims nationwide, which means they no longer qualify for the small miner waiver.

Andy and Nancy Pherson own a total of 11 mining claims. These include the 10 claims listed above, for which a waiver was filed, and the new claim, AMC421123, recorded with BLM on February 11, 2013.

Therefore, in accordance with 43 CFR 3835.20, and *Randi Rovetto, Et Al.*, 177 IBLA 257, the waiver is immediately cancelled and the 2013 Maintenance Fees of \$140 per claim per 20 acres are due on the claims listed above. The Bureau of Land Management (BLM) must receive the


maintenance fee for these mining claims on or before September 1, 2013. If we do not receive the fee, the claims will be forfeited and closed. At that same time (on or before September 1, 2013) the maintenance fees for the 2014 assessment year are also due.

When paying the fees please specify which assessment year is being paid so we can apply the fees accurately to the claims. Please also include an explanation as to why the fees for the assessment year that has already begun are being paid; e.g., the claim owner no longer qualified for a small miner waiver.

If additional information is required, please contact Rod Ebert, at 602-417-9397. Please include your AMC serial numbers on all correspondence.




Rebecca Heick
Group Administrator
Lands and Minerals



U.S. Department of the Interior
 Bureau Of Land Management
 Arizona State Office
 One North Central Avenue
 Phoenix, AZ 85004-4427

• Sender: Please print your name, address, and ZIP+4 in this box •

First-Class Mail
 Postage & Fees Paid
 USPS
 Permit No. G-10



UNITED STATES POSTAL SERVICE

SENDER: COMPLETE THIS SECTION

Complete items 1, 2, and 3. Also complete item 4 if Restricted Delivery is desired. Print your name and address on the reverse so that we can return the card to you. Attach this card to the back of the mailpiece, or on the front if space permits.

Article Addressed to:

ANDY PHERSON & NANCY PHERSON
 42302 N CROSSWATER WAY
 ANTHEM, AZ. 85086-1110

9310/RE/AMC404106, AMC405001, AMC405136, AMC405533,
 AMC413570, AMC414575

A. Signature

X *Nancy Pherson* - Addressee

B. Received by (Printed Name) C. Date of Delivery

Nancy Pherson *8/9/13*

D. Is delivery address different from item 1? Yes

If YES, enter delivery address below; No

2013 AUG - 8 P 2 34
P.O. Box 431
Quechee VT
05099

3. Service Type

- Certified Mail Express Mail
- Registered Return Receipt for Merchandise
- Insured Mail C.O.D.

4. Restricted Delivery? (Extra Fee) Yes

Article Number
 (Transfer from service label)

7012 3050 0001 1019 3494

NOTICE!!

These documents have been scanned!

Do not place un-scanned documents beneath this notice!

Do not remove this notice from this file!

GPO Jacket No. 560-102
Print Order 61540
Rise Business Services, LLC
Job=AZ15 5/17/2019



Box Number= AZ15061



Claim Begin-End: AMC405136-AMC405137

3 Transfers



AZ15061-12

AMC404917-AMC405341

**NO
DOCUMENTS
FOUND**

NO DOCUMENTS FOUND
NO DOCUMENTS FOUND

NOTICE!!

These documents have been scanned!

Do not place un-scanned documents beneath this notice!

Do not remove this notice from this file!

GPO Jacket No. 560-102
Print Order 61540
Rise Business Services, LLC
Job=AZ15 5/17/2019



Box Number= AZ15061



Claim Begin-End: AMC405136-AMC405137

4 Miscellaneous



AZ15061-12

AMC404917-AMC405341

**NO
DOCUMENTS
FOUND**

NO DOCUMENTS FOUND
NO DOCUMENTS FOUND

NOTICE!!

These documents have been scanned!

Do not place un-scanned documents beneath this notice!

Do not remove this notice from this file!

GPO Jacket No. 560-102
Print Order 61540
Rise Business Services, LLC
Job=AZ15 5/17/2019



Box Number= AZ15061



Claim Begin-End: AMC405136-AMC405137

5 Annual Filings



AZ15061-12

AMC404917-AMC405341

UNITED STATES
DEPARTMENT OF THE INTERIOR
BUREAU OF LAND MANAGEMENT

MAINTENANCE FEE WAIVER CERTIFICATION

SEE INSTRUCTIONS ON PAGE 2

54
C/MC

405130
448781 430536
452297 430857
FORM APPROVED
OMB NO. 1004-0114
Expires: January 31, 2020
434502

- This small miner waiver is filed for the assessment year beginning on September 1, 2019 and ending on September 1, 2020.
- The undersigned and all related parties owned ten or fewer mining claims, mill, or tunnel sites located and maintained on Federal lands in the United States of America on September 1, 2019.
- The undersigned have performed the assessment work required by law for each mining claim listed prior to filing this waiver and understand that by filing this form, the undersigned must file an affidavit of assessment work with the Bureau of Land Management (BLM) by the December 30th following the filing of this waiver.
- The undersigned understand that if the assessment work obligation has not yet come due under 30 U.S.C. 28 (for those claims in their first assessment year only), a notice of intent to hold reciting this condition must be recorded by the December 30th following the filing of this waiver.
- The undersigned understand that mill and tunnel sites may also be listed on this waiver and be waived from payment of the maintenance fee, and that a notice of intent to hold for these sites is required to be filed with the BLM by the December 30th following the filing of this waiver.
- The undersigned understand and acknowledge that pursuant to 43 U.S.C. 1212 and 18 U.S.C. 1001, the filing or recording of a false, fictitious, or fraudulent document with the BLM may result in a fine of up to \$250,000, a prison term not to exceed five years, or both.
- The mining claims, mill or tunnel sites for which this waiver from payment of the maintenance fees is requested are:

CLAIM OR SITE NAME	BLM RECORDATION SERIAL NUMBER
1. AuG #66	AMC #405136
2. AuG #77	AMC #405137
3. CARLA MARIE	AMC #430536
4. OLD DW	AMC #430857
5. MRS. P	AMC #434502
6. DMP	AMC #448781
7. FOOLS GOLD	AMC #452297
8.	
9.	
10.	

RECEIVED
BLM AZ STATE OFFICE
2019 JUN 12 P 3:10
PHOENIX, ARIZONA

The owner(s) (claimants) of the above mining claims and sites are:

Andrew Pherson

(Owner's Name - Please Print)
42302 N Crosswater Way

(Owner's Mailing Address)

Al FPC

(Owner's Signature)
Anthem AZ 85086

(City) (State) (Zip Code)

Nancy Pherson

(Owner's Name - Please Print)
42302 N Crosswater Way

(Owner's Mailing Address)

Nancy P

(Owner's Signature)
Anthem AZ 85086

(City) (State) (Zip Code)

(Owner's Name - Please Print)

(Owner's Mailing Address)

(Owner's Signature)

(City) (State) (Zip Code)

(Owner's Name - Please Print)

(Owner's Mailing Address)

(Owner's Signature)

(City) (State) (Zip Code)

(Continued on page 2)

ENTERED
SEP 12 2019
BY: *[Signature]*

NW
[Signature]

When Recorded Return Document to:

Nancy Pherson
42302 N. Crosswater Way
Anthem, AZ 85086

Check here is this is a change of address.

Telephone: _____

E-mail address: _____

Amc 405136
Amc 430536
Amc 430857
Amc 434502
Amc 448781
Amc 452297

AFFIDAVIT OF PERFORMANCE OF ANNUAL WORK

1. State of Arizona, County of Yavapai ss:

2. I (Name) Andrew and Nancy Pherson

3. Reside at (Address) 42302 N. Crosswater Way

City Anthem County Maricopa

State AZ Zip 85086 being duly sworn, depose and say that I am a citizen of the United States, more than eighteen years of age, and that all of the facts set forth in this affidavit, subject to the provisions and penalties of 18 U.S.C. 1001 pertaining to the filing of false, fictitious, or fraudulent statements with the United States, are true and correct according to the best of my knowledge, information and belief.

4. Owner's name and address (If not shown in Items 1-3 above). _____

5. That I am personally acquainted with the mining claim(s). The work and improvements were made by and at the expense of the owner(s) of said claim(s). Said contiguous group of claims, listed on this document, are situated in the

_____ (optional) Mining District; Yavapai County, Arizona.

BLM
Date
Stamp
2018 NOV 28 P 3:08
PHOENIX, ARIZONA
RECEIVED
BLM AZ STATE OFFICE

Line No.	AMC NUMBER	CLAIM/SITE NAME	COUNTY RECORDER DATA (If available)	TWP	RNG	SEC
1	405136	AuG #66	B4791/P256	11N	1E	26
2	405137	AuG #77	B4791/P257	11N	1E	25,26
3	430536	CARLA MARIE	2015-0006751	11N	1E	27
4	430857	OLD DW	2015-0006750	11N	1E	27
5	434502	MRS. P	2015-0045771	11N	1E	27
6	448781	DMP	2018-0005972	8N	1W	23

Receipt #
4319571

Receipt #
4334018

4319571

BLM
Date
Stamp

2018 NOV 28 P 3:07
PHOENIX, ARIZONA

RECEIVED
BLM AZ STATE OFFICE

7					
8					
9					
10					

6. That between the dates starting at 12 o'clock noon on September 1, 20 17 and ending at 12 o'clock noon on September 1, 20 18 at least \$ 700.00 dollars worth of work and improvements were done and performed upon said claim(s) or upon one or more of a contiguous group of claims for the benefit of all, wholly or partly outside of a contiguous group of claims for the benefit of all, not including the location work.

7. That the following persons were employed to perform the work and improvements described herein: _____
Andrew Pherson, Nancy Pherson

8. That the work and improvements performed were: Reclamation, road maintenance, trash removal,
brush clean up

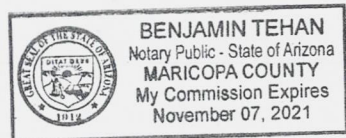
9. Dated: 11/24/18 Signature: Nancy Pherson

SUBSCRIBED AND SWORN TO before me, a Notary Public, this 24th day of November 2018

By: Andrew Pherson and Nancy Pherson

Notary Public [Signature]

My Commission Expires 11-07-2021



Bureau of Land Management
 Arizona State Office

No. of Claims: _____ x \$10 = _____
 Check No.: _____ Init. _____
 Receipt No.: _____
For BLM Use Only

42302 N Crosswater Way
Anthem, AZ 85086

PHOENIX AZ 852

26 NOV 2018 PM 8 L




Bureau of Land Management
One N. Central Ave
Suite 800
Phoenix, AZ 85004

PHOENIX, ARIZONA

2018 NOV 28 P 3:07

RECEIVED
BLM AZ STATE OFFICE

85004-442700



United States Department of the Interior
Bureau of Land Management
 DIV OF LANDS, MINRLS & ENERGY
 ONE N CENTRAL AVE
 PHOENIX, AZ 85004 -4427
 Phone: 602-417-9200

Receipt

No: 4319571

Transaction #: 4436083	
Date of Transaction: 11/29/2018	
CUSTOMER:	
NANCY PHERSON 42302 N CROSSWATER WAY ANTHEM,AZ 85086-1110 US	

LINE #	QTY	DESCRIPTION	REMARKS	UNIT PRICE	TOTAL
1	1.00	LOCATABLE MINERALS / MINING CLAIMS- NOT NEW-UNADJUD, ONE AUTH NO. ONLY / MINING CLAIM MONEY RECEIVED CASES: AMC405136/\$60.00	POL 2018/6	- n/a -	60.00
TOTAL:					\$60.00

PAYMENT INFORMATION				
1	AMOUNT:	60.00	POSTMARKED:	N/A
	TYPE:	CHECK	RECEIVED:	11/28/2018
	CHECK NO:	1471		
	NAME:	PHERSON, NANCY 42302 N CROSSWATER WAY ANTHEM AZ 85086-1110 US		

REMARKS
THERE HAS BEEN A FEE INCREASE/ PLEASE SEE ENCLOSED FLYER/ THANK YOU

This receipt was generated by the automated BLM Collections and Billing System and is a paper representation of a portion of the official electronic record contained therein.

Earned for 4 claims, \$15 each AMC 405136, 405137, 430536, 430857

NOTICE OF INTENTION TO HOLD MINING CLAIMS/SITES

When Recorded Return Document to:

Andy Pherson

42302 N. Crosswater Way

Anthem, AZ 85086

BLM
Date
Stamp

RECEIVED
BLM AZ STATE OFFICE
2018 NOV 28 P 3:08
PHOENIX, ARIZONA

Check here if this is a change of address.

Telephone: _____

E-mail Address: _____

I (We) intend to hold the claims(s) and/or site(s) listed below for the calendar year 20 19, and I (We) have filed or will file a Notice of Intent to Hold in the county where the claim (s) is located.

Reason for filing a Notice of Intent to Hold instead of an assessment work filing (check one):

- Maintenance fee was paid to maintain claim(s) during this assessment year.
- Mill or tunnel sites.
- Claim(s) was located during the current assessment year.
- BLM has deferred assessment work (attach copy of decision granting deferment, or pending petition for deferment including date petition was filed.)

Line No.	AMC NUMBER	CLAIM/SITE NAME	COUNTY RECORDER DATA (If available)	TWP	RNG	SEC
1	452297	FOOLS GOLD	2018-0046852	12 1/2N	2W	26
2						
3						
4						
5						
6						
7						
8						
9						
10						

1/31/19 AD

Form: MCF110
Revised July 2014
Page 1 of 2

#4319574

CANCELLED
12/18/18 RAM
THEY WILL SUBMIT APRIL
#

NOTICE OF INTENTION TO HOLD MINING CLAIMS/SITES
page 2

BLM
Date
Stamp

RECEIVED
BLM AZ STATE OFFICE
2018 NOV 28 P 3:07
PHOENIX, ARIZONA

- 1. State of Arizona, County of Yavapai
- 2. I (Name) Andy Pherson
- 3. Reside at (Address) 42302 N. Crosswater Way

City Anthem County Maricopa State AZ Zip 85086 being duly sworn, depose and say that I am a citizen of the United States, more than eighteen years of age, that all of the facts set forth in this notice, subject to the provisions and penalties of 18 U.S.C. 1001 pertaining to the filing of false, fictitious, or fraudulent statements with the United States, are true and correct according to the best of my knowledge, information and belief.

4. Owner's name and address (If not shown in Items 1-3 above). _____

5. Dated: 11/25/18 Signature: Al F. Bl

Bureau of Land Management
Arizona State Office

No. of Claims: _____ x \$10 = _____
Check No: _____ Init. _____
Receipt No.: _____
For BLM Use Only

42302 N. Crosswater Way
Anthem, AZ 85086

PHOENIX AZ 852


28 NOV 2018 PM 11 1



Bureau of Land Management
One N. Central Ave
Suite 800
Phoenix, AZ 85004

RECEIVED
BLM AZ STATE OFFICE
2018 NOV 28 P 3:01
PHOENIX, ARIZONA

85004-442700



United States Department of the Interior

Bureau of Land Management

DIV OF LANDS, MINRLS & ENERGY

ONE N CENTRAL AVE

PHOENIX, AZ 85004 -4427

Phone: 602-417-9200

Receipt

No:

4319576

Transaction #: 4436088	
Date of Transaction: 11/29/2018	
CUSTOMER:	
ANDY PHERSON 42302 N CROSSWATER WAY ANTHEM, AZ 85086-1110 US	

LINE #	QTY	DESCRIPTION	REMARKS	UNIT PRICE	TOTAL
1	1.00	LOCATABLE MINERALS / MINING CLAIMS- NOT NEW-UNADJUD, ONE AUTH NO. ONLY / MINING CLAIM MONEY RECEIVED CASES: AMC452297/\$10.00	POL 2018/1	- n/a -	10.00
TOTAL:					\$10.00

PAYMENT INFORMATION			
1	AMOUNT:	10.00	POSTMARKED: N/A
	TYPE:	CHECK	RECEIVED: 11/28/2018
	CHECK NO:	1473	
	NAME:	PHERSON, ANDY 42302 N CROSSWATER WAY ANTHEM AZ 85086-1110 US	

REMARKS
THERE HAS BEEN A FEE INCREASE/ PLEASE SEE ENCLOSED FLYER/ THANK YOU

This receipt was generated by the automated BLM Collections and Billing System and is a paper representation of a portion of the official electronic record contained therein.

*Due to fee increase \$10 this receipt + \$5 from Receipt # 4334018
AD 1/31/19*

IMPORTANT NOTICE

PROCESSING FEES FOR MINING CLAIM ACTIONS HAVE INCREASED

Effective October 1, 2018, the following fees associated with mining claims, have increased from \$10 per mining claim to \$15 per mining claim:

- Amendment
- Transfer of Interest
- Affidavit of Labor
- Notice of Intent to Hold

RECEIVED
BLM AZ STATE OFFICE
2018 DEC 13 P 2:41
PHOENIX, ARIZONA

All documents filed with BLM on or after October 1, 2018, must pay the new fee at the time of filing.

This increase DOES NOT affect new mining claims. All fees associated with filing new mining claims remain the same at \$212 per 20 acre mining claim: PROCESSING FEE - \$20, LOCATION FEE - \$37, MAINTENANCE FEE - \$155 (per 20 acres or portion thereof)

Under the cost recovery rule, 70 FR 58857 (2005), the cost recovery fees at ~~43 CFR 3000.12~~ were updated in the Federal Register published on September 28, 2018, 83 FR 48957 (2018)

*Balance due per increase in cost per mining claim
4319576 check # 1478 + 1479 enclosed
4319571*

*Front page copy enclosed
Affidavit of Performance of work
Notice of Intent to Hold*

United States Department of the Interior
Bureau of Land Management
 DIV OF LANDS, MINRLS & ENERGY
 ONE N CENTRAL AVE
 PHOENIX, AZ 85004 -4427
 Phone: 602-417-9200

Receipt

No: 4334018

Transaction #: 4450742	
Date of Transaction: 12/14/2018	
CUSTOMER:	
ANDY PHERSON 42302 N CROSSWATER WAY ANTHEM, AZ 85086-1110 US	

LINE #	QTY	DESCRIPTION	REMARKS	UNIT PRICE	TOTAL
1	1.00	LOCATABLE MINERALS / MINING CLAIMS-NOT NEW-UNADJUD, ONE AUTH NO. ONLY / MINING CLAIM MONEY RECEIVED CASES: AMC452297/\$35.00	ADDITIONAL FEES NOI 2018/1 POL 2018/6	- n/a -	35.00
TOTAL:					\$35.00

PAYMENT INFORMATION			
1	AMOUNT:	30.00	POSTMARKED: N/A
	TYPE:	CHECK	RECEIVED: 12/13/2018
	CHECK NO:	1478	
	NAME:	PHERSON, ANDY 42302 N CROSSWATER WAY ANTHEM AZ 85086-1110 US	
2	AMOUNT:	5.00	POSTMARKED: N/A
	TYPE:	CHECK	RECEIVED: 12/13/2018
	CHECK NO:	1479	
	NAME:	PHERSON, ANDY 42302 N CROSSWATER WAY ANTHEM AZ 85086-1110 US	

REMARKS

This receipt was generated by the automated BLM Collections and Billing System and is a paper representation of a portion of the official electronic record contained therein.

*\$30 to Amc 434502 + Amc 448781
 \$5 to Amc 452297*

UNITED STATES
DEPARTMENT OF THE INTERIOR
BUREAU OF LAND MANAGEMENT

MAINTENANCE FEE WAIVER CERTIFICATION

SEE INSTRUCTIONS ON PAGE 2

72
[Handwritten initials]

434502 ~~405136~~
448781 430536
FORM APPROVED
OMB NO. 1004-0114
Expires: January 31, 2020
430857

- This small miner waiver is filed for the assessment year beginning on September 1, 2018 and ending on September 1, 2019.
- The undersigned and all related parties owned ten or fewer mining claims, mill, or tunnel sites located and maintained on Federal lands in the United States of America on September 1, 2018.
- The undersigned have performed the assessment work required by law for each mining claim listed prior to filing this waiver and understand that by filing this form, the undersigned must file an affidavit of assessment work with the Bureau of Land Management (BLM) by the December 30th following the filing of this waiver.
- The undersigned understand that if the assessment work obligation has not yet come due under 30 U.S.C. 28 (for those claims in their first assessment year only), a notice of intent to hold reciting this condition must be recorded by the December 30th following the filing of this waiver.
- The undersigned understand that mill and tunnel sites may also be listed on this waiver and be waived from payment of the maintenance fee, and that a notice of intent to hold for these sites is required to be filed with the BLM by the December 30th following the filing of this waiver.
- The undersigned understand and acknowledge that pursuant to 43 U.S.C. 1212 and 18 U.S.C. 1001, the filing or recording of a false, fictitious, or fraudulent document with the BLM may result in a fine of up to \$250,000, a prison term not to exceed five years, or both.
- The mining claims, mill or tunnel sites for which this waiver from payment of the maintenance fees is requested are:

CLAIM OR SITE NAME	BLM RECORDATION SERIAL NUMBER
1. AuG #66	AMC #405136
2. AuG #77	AMC #405137
3. CARLA MARIE	AMC #430536
4. OLD DW	AMC #430857
5. MRS. P	AMC #434502
6. DMP	AMC #448781
7.	
8.	
9.	
10.	

The owner(s) (claimants) of the above mining claims and sites are:

Andrew Pherson

(Owner's Name - Please Print)

42302 N. Crosswater Way

(Owner's Mailing Address)

[Handwritten Signature]

(Owner's Signature)

Anthem

(City)

AZ

(State)

85086

(Zip Code)

Nancy Pherson

(Owner's Name - Please Print)

42302 N. Crosswater Way

(Owner's Mailing Address)

[Handwritten Signature]

(Owner's Signature)

Anthem

(City)

AZ

(State)

85086

(Zip Code)

(Owner's Name - Please Print)

(Owner's Mailing Address)

(Owner's Signature)

(City)

(State)

(Zip Code)

(Owner's Name - Please Print)

(Owner's Mailing Address)

(Owner's Signature)

(City)

(State)

(Zip Code)

(Continued on page 2)

483
ENTERED
SEP 06 2018
BY: *[Handwritten Signature]*

PHOENIX, ARIZONA
JUN 25 2:18 PM
RECEIVED
BLM AZ STATE OFFICE

NW

(Owner's Name - Please Print)	(Owner's Signature)		
(Owner's Mailing Address)	(City)	(State)	(Zip Code)
(Owner's Name - Please Print)	(Owner's Signature)		
(Owner's Mailing Address)	(City)	(State)	(Zip Code)
(Owner's Name - Please Print)	(Owner's Signature)		
(Owner's Mailing Address)	(City)	(State)	(Zip Code)
(Owner's Name - Please Print)	(Owner's Signature)		
(Owner's Mailing Address)	(City)	(State)	(Zip Code)

18 U.S.C. 1001 and 43 U.S.C. 1212 make it a crime for any person knowingly and willfully to make to any department or agency of the United States any false, fictitious or fraudulent statements or representations as to any matter within its jurisdiction.

INSTRUCTIONS

1. This certification is made under the provisions of 43 U.S.C. § 1744 and 30 U.S.C. §28-28k and the regulations thereunder (43 CFR Part 3830).
2. The claimant(s) must fill in the dates in paragraph 1 for the beginning and ending of the assessment year for which this waiver is sought.
3. The claimant(s) must fill in the date in paragraph 2 for the beginning of the assessment year for which this waiver is sought.
4. All claim and site names and BLM serial numbers must be listed for the mining claims, mill sites, and tunnel sites for which the waiver is sought.
5. All owners of the mining claims, mill sites, and tunnel sites and their addresses must be given.
6. This waiver form must be signed by all the claimants or their designated agent, in original form. If an agent is designated, a notarized designation of agent, signed by all of the claimants with proper address given, must be submitted with this waiver.
7. This form must be filed no later than September 1st for the upcoming assessment year in the BLM State Office where the mining claims or sites are recorded, or the waiver cannot be granted by the BLM. (Example: To obtain a waiver for the assessment year 2012, which begins on September 1, 2011, you must qualify for and file for a waiver no later than September 1, 2011, in the proper BLM State Office.)
8. For all mining claims which require assessment work, you must record an affidavit of labor on or before the December 30th immediately following the filing of this waiver. For all other mining claims or sites waived, you must record a notice of intent to hold on or before the December 30th immediately following the filing of this waiver.
9. Mill and tunnel sites may also be listed on this waiver and be waived from payment of the maintenance fee. A notice of intent to hold for these sites is required to be filed by the December 30th following the filing of this waiver.

FOR OFFICIAL USE ONLY

RECEIVED

BLM AZ STATE OFFICE

2010 JUN 25 P 2:18

PHOENIX ARIZONA

42502 N. Crosswater Way
Anthem, AZ 85086

PHOENIX AZ 852

21 JUN 2018 PM 8 L




RECEIVED
BLM AZ STATE OFFICE

2018 JUN 25 P 2: 18

Bureau of Land Management
PHOENIX, ARIZONA
One N Central Ave. Suite 800
Phoenix, AZ 85004-4427

85004-442700



When Recorded Return Document to:

404106

405001

405136

425495

430536

430857

434502

Nancy Pherson
42302 N. Crosswater Way
Anthem, AZ 85086

Check here is this is a change of address.

Telephone: _____

E-mail address: _____

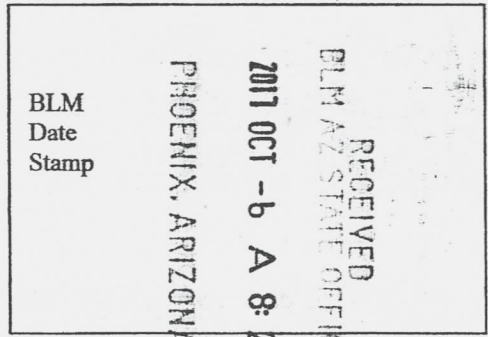
AFFIDAVIT OF PERFORMANCE OF ANNUAL WORK

1. State of Arizona, County of Yavapai ss:

2. I (Name) Andrew and Nancy Pherson

3. Reside at (Address) 42302 N. Crosswater Way

City Anthem County Maricopa



State AZ Zip 85086 being duly sworn, depose and say that I am a citizen of the United States, more than eighteen years of age, and that all of the facts set forth in this affidavit, subject to the provisions and penalties of 18 U.S.C. 1001 pertaining to the filing of false, fictitious, or fraudulent statements with the United States, are true and correct according to the best of my knowledge, information and belief.

4. Owner's name and address (If not shown in Items 1-3 above). _____

5. That I am personally acquainted with the mining claim(s). The work and improvements were made by and at the expense of the owner(s) of said claim(s). Said contiguous group of claims, listed on this document, are situated in the

(optional) Mining District; _____ County, Arizona.

Line No.	AMC NUMBER	CLAIM/SITE NAME	COUNTY RECORDER DATA (If available)	TWP	RNG	SEC
1	404106	AuG #11	B4791/P251	11N	1E	36
2	405001	AuG #22	B4791/P252	11N	1E	25
3	405136	AuG #66	B4791/P256	11N	1E	26
4	405137	AuG #77	B4791/P257	11N	1E	25,26
5	425495	ELBOW	B4994/P710	9 1/2N	2E	29
6	430536	CARLA MARIE	2015-0006751	11N	1E	27

Form: MCF108
Revised July 2014
Page 1 of 2

ENTERED
OCT 13 2017
BY: AT

RECEIVED
 BLM AZ STATE OFFICE
 2017 OCT -6 A 8:21
 PHOENIX, ARIZONA
 BLM
 Date
 Stamp

7	430857	OLD DW	2015-0006750	11N	1E	27
8	434502	MRS. P	2015-0045771	11N	1E	27
9	445087	DMP #1	2017-0032187	8N	1W	23
10						

6. That between the dates starting at 12 o'clock noon on September 1, 20 16 and ending at 12 o'clock noon on September 1, 20 17 at least \$ 900.00 dollars worth of work and improvements were done and performed upon said claim(s) or upon one or more of a contiguous group of claims for the benefit of all, wholly or partly outside of a contiguous group of claims for the benefit of all, not including the location work.

7. That the following persons were employed to perform the work and improvements described herein: _____
Andrew Pherson, Nancy Pherson

8. That the work and improvements performed were: Reclamation, road maintenance, trash removal,
brush clean up

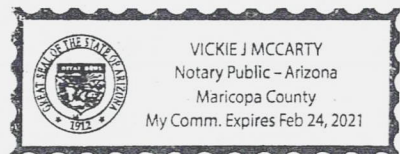
9. Dated: 10/4/17 Signature: Nancy Pherson [Signature]

SUBSCRIBED AND SWORN TO before me, a Notary Public, this 10th day of October 20 17

By: Andrew Pherson Nancy Pherson

Notary Public Vickie J. McCarty [Signature]

My Commission Expires 2/24/21



Bureau of Land Management
 Arizona State Office

No. of Claims: 9 x \$10 = 90
 Check No.: 1408 Init. [Signature]
 Receipt No.: 3793318
 For BLM Use Only

42302 N Crosswater Way
Anthem, AZ 85086

PHOENIX AZ 850

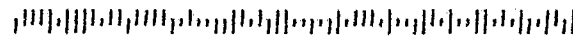
04 OCT 2017 PM 3 L



Bureau of Land Management
1 N. Central Ave.
Suite # 800
Phoenix, AZ 85004

RECEIVED
BLM AZ STATE OFFICE
2017 OCT -6 A 8:21
PHOENIX, ARIZONA

95004-442700



United States Department of the Interior
Bureau of Land Management
 DIV OF LANDS, MINRLS & ENERGY
 ONE N CENTRAL AVE
 PHOENIX, AZ 85004 -4427
 Phone: 602-417-9200

Receipt

No: 3992318

Transaction #: 4102620	
Date of Transaction: 10/10/2017	
CUSTOMER:	
ANDY PHERSON 42302 N CROSSWATER WAY ANTHEM, AZ 85086-1110 US	

LINE #	QTY	DESCRIPTION	REMARKS	UNIT PRICE	TOTAL
1	1.00	LOCATABLE MINERALS / MINING CLAIMS- NOT NEW-UNADJUD, ONE AUTH NO. ONLY / MINING CLAIM MONEY RECEIVED CASES: AMC404106/\$90.00	POL 2017/9	- n/a -	90.00
TOTAL:					\$90.00

PAYMENT INFORMATION					
1	AMOUNT:	90.00	POSTMARKED:	N/A	
	TYPE:	CHECK	RECEIVED:	10/10/2017	
	CHECK NO:	1408			
	NAME:	PHERSON, ANDY 42302 N CROSSWATER WAY ANTHEM AZ 85086-1110 US			

REMARKS

This receipt was generated by the automated BLM Collections and Billing System and is a paper representation of a portion of the official electronic record contained therein.

	Balance	Bill No	Aging Category	Res Bill No	Bill Date
1	5,350.83	2017035540	Current		09/06/17
2	6,539.90	2017035540	Current		09/06/17
3	2,314.53	2017035542	Current		09/06/17
4	2,828.87	2017035542	Current		09/06/17
5	1,563.18	2017035543	Current		09/06/17
6	1,910.56	2017035543	Current		09/06/17
7	14,469.26	2017035545	Current		09/06/17
8	17,684.65	2017035545	Current		09/06/17
9					
10					
11					

UNITED STATES
DEPARTMENT OF THE INTERIOR
BUREAU OF LAND MANAGEMENT
MAINTENANCE FEE WAIVER CERTIFICATION

47

404106
430857 405001

FORM APPROVED 405136
OMB NO. 1004-0114
Expires: January 31, 2020
430536 42549

SEE INSTRUCTIONS ON PAGE 2

- This small miner waiver is filed for the assessment year beginning on September 1, 2017 and ending on September 1, 2018.
- The undersigned and all related parties owned ten or fewer mining claims, mill, or tunnel sites located and maintained on Federal lands in the United States of America on September 1, 2017.
- The undersigned have performed the assessment work required by law for each mining claim listed prior to filing this waiver and understand that by filing this form, the undersigned must file an affidavit of assessment work with the Bureau of Land Management (BLM) by the December 30th following the filing of this waiver.
- The undersigned understand that if the assessment work obligation has not yet come due under 30 U.S.C. 28 (for those claims in their first assessment year only), a notice of intent to hold reciting this condition must be recorded by the December 30th following the filing of this waiver.
- The undersigned understand that mill and tunnel sites may also be listed on this waiver and be waived from payment of the maintenance fee, and that a notice of intent to hold for these sites is required to be filed with the BLM by the December 30th following the filing of this waiver.
- The undersigned understand and acknowledge that pursuant to 43 U.S.C. 1212 and 18 U.S.C. 1001, the filing or recording of a false, fictitious, or fraudulent document with the BLM may result in a fine of up to \$250,000, a prison term not to exceed five years, or both.
- The mining claims, mill or tunnel sites for which this waiver from payment of the maintenance fees is requested are:

CLAIM OR SITE NAME	BLM RECORDATION SERIAL NUMBER
1. AuG #11 ✓	AMC #404106
2. AuG #22	AMC #405001
3. AuG #66	AMC #405136
4. AuG #77	AMC #405137
5. ELBOW	AMC #425495
6. CARLA MARIE	AMC #430536
7. OLD DW	AMC #430857
8. MRS. P	AMC #434502
9.	
10.	

The owner(s) (claimants) of the above mining claims and sites are:

NW check
9/27

Andrew Pherson ✓
(Owner's Name - Please Print)
42302 N. Crosswater Way
(Owner's Mailing Address)

Andrew Pherson
(Owner's Signature)
Anthem AZ 85086
(City) (State) (Zip Code)

5/27 Nancy Pherson ✓
(Owner's Name - Please Print)
42302 N. Crosswater Way
(Owner's Mailing Address)

Nancy Pherson
(Owner's Signature)
Anthem AZ 85086
(City) (State) (Zip Code)

(Owner's Name - Please Print)
(Owner's Mailing Address)

(Owner's Signature)
(City) (State) (Zip Code)

AC 483
ENTERED SEP 01 2017

PB

2017 JUN 22 PM 2:49
PHOENIX, ARIZONA
RECEIVED
BLM

(Owner's Name - Please Print)
(Owner's Mailing Address)

(Owner's Signature)
(City) (State) (Zip Code)

(Owner's Name - Please Print)	(Owner's Signature)		
(Owner's Mailing Address)	(City)	(State)	(Zip Code)
(Owner's Name - Please Print)	(Owner's Signature)		
(Owner's Mailing Address)	(City)	(State)	(Zip Code)
(Owner's Name - Please Print)	(Owner's Signature)		
(Owner's Mailing Address)	(City)	(State)	(Zip Code)
(Owner's Name - Please Print)	(Owner's Signature)		
(Owner's Mailing Address)	(City)	(State)	(Zip Code)

18 U.S.C. 1001 and 43 U.S.C. 1212 make it a crime for any person knowingly and willfully to make to any department or agency of the United States any false, fictitious or fraudulent statements or representations as to any matter within its jurisdiction.

INSTRUCTIONS

1. This certification is made under the provisions of 43 U.S.C. § 1744 and 30 U.S.C. §28-28k and the regulations thereunder (43 CFR Part 3830).
2. The claimant(s) must fill in the dates in paragraph 1 for the beginning and ending of the assessment year for which this waiver is sought.
3. The claimant(s) must fill in the date in paragraph 2 for the beginning of the assessment year for which this waiver is sought.
4. All claim and site names and BLM serial numbers must be listed for the mining claims, mill sites, and tunnel sites for which the waiver is sought.
5. All owners of the mining claims, mill sites, and tunnel sites and their addresses must be given.
6. This waiver form must be signed by all the claimants or their designated agent, in original form. If an agent is designated, a notarized designation of agent, signed by all of the claimants with proper address given, must be submitted with this waiver.
7. This form must be filed no later than September 1st for the upcoming assessment year in the BLM State Office where the mining claims or sites are recorded, or the waiver cannot be granted by the BLM. (Example: To obtain a waiver for the assessment year 2012, which begins on September 1, 2011, you must qualify for and file for a waiver no later than September 1, 2011, in the proper BLM State Office.)
8. For all mining claims which require assessment work, you must record an affidavit of labor on or before the December 30th immediately following the filing of this waiver. For all other mining claims or sites waived, you must record a notice of intent to hold on or before the December 30th immediately following the filing of this waiver.
9. Mill and tunnel sites may also be listed on this waiver and be waived from payment of the maintenance fee. A notice of intent to hold for these sites is required to be filed by the December 30th following the filing of this waiver.

PHOENIX, ARIZONA

JUN 22 2 19 PM '11

FOR OFFICIAL USE ONLY

RECEIVED

BLM AZ STATE OFFICE

NOTICES

The Privacy Act and 43 CFR 2.223(d) require that you be furnished the following information in connection with the information requested by this form.

AUTHORITY: 30 U.S.C. 28f and 43 CFR part 3835 permit collection of the information requested by this form.

PRINCIPAL PURPOSE: The BLM will use the information you provide to verify that the owner(s) (claimants(s)) of a mining claim has/have complied with 30 U.S.C. 28f and 43 CFR part 3835 and is/are entitled to perform assessment work in lieu of paying the maintenance fee for the mining claims listed on this form.

ROUTINE USES: The BLM will only disclose this information in accordance with the provisions at 43 CFR 2.231(b) and (c).

EFFECT OF NOT PROVIDING INFORMATION: Disclosure of the requested information is required by 30 U.S.C. 28f and 43 CFR part 3835 for those claimants qualified to request the small miner waiver allowed. Failure to submit all the requested information or to complete this form will delay the BLM's processing of the form and may preclude the BLM's acceptance of the maintenance fee waiver request, which may result in forfeiture of the mining claim or site by the claimant.

The Paperwork Reduction Act requires us to inform you that:

The BLM collects this information to determine whether or not you are qualified for waiver of maintenance fees.

Submission of the requested information is necessary to obtain or retain a benefit.

You do not have to respond to this or any other Federal agency-sponsored information collection unless it displays a currently valid OMB control number.

BURDEN HOURS STATEMENT: Public reporting burden for this form is estimated to average 20 minutes per response, including the time for reviewing instructions, gathering and maintaining data, and completing and reviewing the form. You may submit comments regarding the burden estimate or any other aspect of this form to: U.S. Department of the Interior, Bureau of Land Management (1004-0114), Bureau Information Collection Clearance Officer (WO-630), Mail Stop 401 LS, 1849 C St., N.W., Washington, D.C. 20240.

RECEIVED
BLM AZ STATE OFFICE
2017 JUN 22 P 2:49
PHOENIX, ARIZONA

UNITED STATES DEPARTMENT OF THE INTERIOR
BUREAU OF LAND MANAGEMENT

MC NATIONWIDE CLAIMANT LISTING
September 05, 2017

Cust	AZ CLAIMAN	National Total
PHERSON ANDY 42302 N CROSSWATER WAY ANTHEM, AZ 85086-1110	9	9
PHERSON NANCY 42302 N CROSSWATER WAY ANTHEM, AZ 85086-1110	5	5

When Recorded Return Document to:

404106
405001
405136
425495
430536
430857
434502

Nancy Pherson
42302 N. Crosswater Way
Anthem, AZ 85086

Check here is this is a change of address.

Telephone: _____

E-mail address: _____


AFFIDAVIT OF PERFORMANCE OF ANNUAL WORK

1. State of Arizona, County of Yavapai ss:

2. I (Name) Andrew + Nancy Pherson

3. Reside at (Address) 42302 N. Crosswater Way

City Anthem County Maricopa



State AZ Zip 85086 being duly sworn, depose and say that I am a citizen of the United States, more than eighteen years of age, and that all of the facts set forth in this affidavit, subject to the provisions and penalties of 18 U.S.C. 1001 pertaining to the filing of false, fictitious, or fraudulent statements with the United States, are true and correct according to the best of my knowledge, information and belief.

4. Owner's name and address (If not shown in Items 1-3 above). _____

5. That I am personally acquainted with the mining claim(s). The work and improvements were made by and at the expense of the owner(s) of said claim(s). Said contiguous group of claims, listed on this document, are situated in the

(optional) Mining District; Yavapai County, Arizona.

Line No.	AMC NUMBER	CLAIM/SITE NAME	COUNTY RECORDER DATA (If available)	TWP	RNG	SEC
1	404106	Aug # 11	B 4791 P 251	11N	1E	36
2	405001	Aug # 22	B 4791 P 252	11N	1E	25
3	405136	Aug # 66	B 4791 P 256	11N	1E	26
4	405137	Aug # 77	B 4791 P 257	11N	1E	25, 26
5	425495	Elbow	B 4994 P 710	9 1/2 N	2E	29
6	430536	Carla Marie	2015-0006751	11N	1E	27

BLM
Date
Stamp

PHOENIX, ARIZONA

2016 OCT 27

RECEIVED
BLM AZ

7	430857	DLD DW	2015-0006750	11N	27	27
8	434502	Mrs. P	2015-0045771	11N	27	27
9						
10						

6. That between the dates starting at 12 o'clock noon on September 1, 20 15 and ending at 12 o'clock noon on September 1, 20 16 at least \$ 900.00 dollars worth of work and improvements were done and performed upon said claim(s) or upon one or more of a contiguous group of claims for the benefit of all, wholly or partly outside of a contiguous group of claims for the benefit of all, not including the location work.

7. That the following persons were employed to perform the work and improvements described herein: Andrew Pherson, Nancy Pherson

8. That the work and improvements performed were: Reclamation, road maintenance
Trash removal, brush clean up


9. Dated: 10/27/16 Signature: Al F. R. Nancy P.

SUBSCRIBED AND SWORN TO before me, a Notary Public, this 24 day of OCTOBER 20 16

By: ANDREW PHERSON AND NANCY PHERSON

Notary Public Allan C. Camp

My Commission Expires 7-22-2018



Bureau of Land Management
Arizona State Office
www.blm.gov/az

No. of Claims: 8 x \$10 = \$80.00
Check No.: 1338 Init. Al
Receipt No.: 3687626
For BLM Use Only

Form: MCF108
Revised July 2014
Page 2 of 2

United States Department of the Interior
Bureau of Land Management
 DIV OF LANDS, MINRLS & ENERGY
 ONE N CENTRAL AVE
 PHOENIX, AZ 85004 -4427
 Phone: 602-417-9200

Receipt

No: 3687626

Transaction #: 3792133	
Date of Transaction: 10/28/2016	
CUSTOMER:	
NANCY PHERSON 42302 N CROSSWATER WAY ANTHEM, AZ 85086-1110 US	

LINE #	QTY	DESCRIPTION	REMARKS	UNIT PRICE	TOTAL
1	1.00	LOCATABLE MINERALS / MINING CLAIMS- NOT NEW-UNADJUD, ONE AUTH NO. ONLY / MINING CLAIM MONEY RECEIVED CASES: AMC404106/\$80.00	POL (8) 2016	- n/a -	80.00
TOTAL:					\$80.00

PAYMENT INFORMATION			
1	AMOUNT:	80.00	POSTMARKED: 10/25/2016
	TYPE:	CHECK	RECEIVED: 10/27/2016
	CHECK NO:	1338	
	NAME:	PHERSON, NANCY 42302 N CROSSWATER WAY ANTHEM AZ 85086-1110 US	

REMARKS

This receipt was generated by the automated BLM Collections and Billing System and is a paper representation of a portion of the official electronic record contained therein.

NOV - 2 2016

42302 N. Crosswater Way
Anthem, AZ 85086

PHOENIX AZ 852

25 OCT 2016 PM 8 L



Bureau of Land Management
Arizona State Office
One North Central Ave
Suite 800
Phoenix, AZ 85004 - 4427

RECEIVED
BLM AZ STATE OFFICE
2016 OCT 27 PM 3:14
PHOENIX, ARIZONA

85004-442700



UNITED STATES
DEPARTMENT OF THE INTERIOR
BUREAU OF LAND MANAGEMENT

MAINTENANCE FEE WAIVER CERTIFICATION

404106
405001
FORM APPROVED 405136
OMB NO. 1004-0114
Expires: October 31, 2016
430857 425495

SEE INSTRUCTIONS ON PAGE 2

- This small miner waiver is filed for the assessment year beginning on September 1, 2016 and ending on September 1, 2017. 434502
- The undersigned and all related parties owned ten or fewer mining claims, mill, or tunnel sites located and maintained on Federal lands in the United States of America on September 1, 2016.
- The undersigned have performed the assessment work required by law for each mining claim listed prior to filing this waiver and understand that by filing this form, the undersigned must file an affidavit of assessment work with the Bureau of Land Management (BLM) by the December 30th following the filing of this waiver.
- The undersigned understand that if the assessment work obligation has not yet come due under 30 U.S.C. 28 (for those claims in their first assessment year only), a notice of intent to hold reciting this condition must be recorded by the December 30th following the filing of this waiver.
- The undersigned understand that mill and tunnel sites may also be listed on this waiver and be waived from payment of the maintenance fee, and that a notice of intent to hold for these sites is required to be filed with the BLM by the December 30th following the filing of this waiver.
- The undersigned understand and acknowledge that pursuant to 43 U.S.C. 1212 and 18 U.S.C. 1001, the filing or recording of a false, fictitious, or fraudulent document with the BLM may result in a fine of up to \$250,000, a prison term not to exceed five years, or both.
- The mining claims, mill or tunnel sites for which this waiver from payment of the maintenance fees is requested are:

CLAIM OR SITE NAME	BLM RECORDATION SERIAL NUMBER
1. AuG #11	AMC #404106
2. AuG #22	AMC #405001
3. AuG #66	AMC #405136
4. AuG #77	AMC #405137
5. ELBOW	AMC #425495
6. CARLA MARIE	AMC #430536
7. OLD DW	AMC #430857
8. MRS. P	AMC #434502
9.	
10.	

The owner(s) (claimants) of the above mining claims and sites are:

Andrew Pherson

(Owner's Name - Please Print)

42302 N. Crosswater Way

(Owner's Mailing Address)

Andrew Pherson

(Owner's Signature)

Anthem

(City)

AZ

(State)

85086

(Zip Code)

Nancy Pherson

(Owner's Name - Please Print)

42302 N. Crosswater Way

(Owner's Mailing Address)

Nancy Pherson

(Owner's Signature)

Anthem

(City)

AZ

(State)

85086

(Zip Code)

(Owner's Name - Please Print)

(Owner's Mailing Address)

(Owner's Signature)

(City)

(State)

(Zip Code)

(Owner's Name - Please Print)

(Owner's Mailing Address)


(Owner's Signature)

(City)

(State)

(Zip Code)

(Continued on page 2)



PHOENIX, ARIZONA
 RECEIVED
 2016 JUL 27 P 3: 27

NL
8-31
09

404106
405001
405136
425495
430536
430857

Nancy Pherson
42302 N. Crosswater Way
Anthem, AZ 85086

Check here if this is a change of address.

Telephone: _____

E-mail address: _____

AFFIDAVIT OF PERFORMANCE OF ANNUAL WORK

1. State of Arizona, County of Yavapai ss:

2. I (Name) Andrew + Nancy Pherson

3. Reside at (Address) 42302 N. Crosswater Way

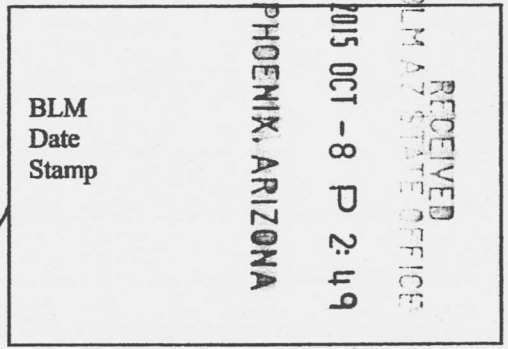
City Anthem County Maricopa

State AZ Zip 85086 being duly sworn, depose and say that I am a citizen of the United States, more than eighteen years of age, and that all of the facts set forth in this affidavit, subject to the provisions and penalties of 18 U.S.C. 1001 pertaining to the filing of false, fictitious, or fraudulent statements with the United States, are true and correct according to the best of my knowledge, information and belief.

4. Owner's name and address (If not shown in Items 1-3 above). _____

5. That I am personally acquainted with the mining claim(s). The work and improvements were made by and at the expense of the owner(s) of said claim(s). Said contiguous group of claims, listed on this document, are situated in the

(optional) Mining District; Yavapai County, Arizona.



Line No.	AMC NUMBER	CLAIM/SITE NAME	COUNTY RECORDER DATA (If available)	TWP	RNG	SEC
1	404106	AUG # 11	B 4791 P 251	11N	1E	36
2	405001	AUG # 22	B 4791 P 252	11N	1E	25
3	405136	AUG # 66	B 4791 P 256	11N	1E	26
4	405137	AUG # 77	B 4791 P 257	11N	1E	25, 26
5	425495	Elbow	B 4994 P 710	9 1/2 N	2E	29
6	430536	Carla Marie	2015-0006751	11N	1E	27

ENTERED
OCT 13 2015
BY: RAM

RECEIVED
BLM ARIZONA OFFICE
2015 OCT - 8 P 2:19
PHOENIX, ARIZONA

BLM
Date
Stamp

7	430857	OLD DW	2015-0006750	11N	1E	27
8						
9						
10						

6. That between the dates starting at 12 o'clock noon on September 1, 20 14 and ending at 12 o'clock noon on September 1, 20 15 at least \$ 800.00 dollars worth of work and improvements were done and performed upon said claim(s) or upon one or more of a contiguous group of claims for the benefit of all, wholly or partly outside of a contiguous group of claims for the benefit of all, not including the location work.

7. That the following persons were employed to perform the work and improvements described herein: _____
Andrew Pherson, Nancy Pherson

8. That the work and improvements performed were: Road maintenance,
Trash removal, reclamation, brush clean-up

9. Dated: 10/06/15 Signature: Nancy Pherson [Signature]

SUBSCRIBED AND SWORN TO before me, a Notary Public, this 06th day of Oct. 2015

By: Andrew and Nancy Pherson
Notary Public Kristen M Taylor
My Commission Expires 01/25/2016



Bureau of Land Management
Arizona State Office
www.blm.gov/az

No. of Claims: 7 x \$10 = 70
Check No.: 1252 Init. [Signature]
Receipt No.: 3410037
For BLM Use Only

430536

430857

NOTICE OF INTENTION TO HOLD MINING CLAIMS/SITES

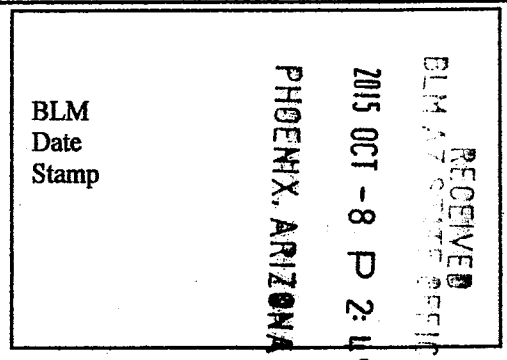
When Recorded Return Document to:

Nancy Pherson
42302 N. Crosswater Way
Anthem, AZ 85086

Check here if this is a change of address.

Telephone: _____

E-mail Address: _____



I (We) intend to hold the claim(s) and/or site(s) listed below for the calendar year 2014, and I (We) have filed or will file a Notice of Intent to Hold in the county where the claim (s) is located.

Reason for filing a Notice of Intent to Hold instead of an assessment work filing (check one):

- Maintenance fee was paid to maintain claim(s) during this assessment year.
- Mill or tunnel sites.
- Claim(s) was located during the current assessment year.
- BLM has deferred assessment work (attach copy of decision granting deferment, or pending petition for deferment including date petition was filed.)

Line No.	AMC NUMBER	CLAIM/SITE NAME	COUNTY RECORDER DATA (If available)	TWP	RNG	SEC
1	430536	Carla Marie	2015-0006751	11N	1E	27
2	430857	OLD DW	2015-0006750	11N	1E	27
3						
4						
5						
6						
7						
8						
9						
10						

NOTICE OF INTENTION TO HOLD MINING CLAIMS/SITES

page 2

BLM Date Stamp	2015 OCT - 8 P 2:49 PHOENIX, ARIZONA	RECEIVED BLM AZ STATE OFFICE
----------------------	---	---------------------------------

1. State of Arizona, County of Yavapai

2. I (Name) Andy and Nancy Pherson

3. Reside at (Address) 42302 N. Crosswater Way

City Anthem County Maricopa State AZ Zip 85086 being duly sworn, depose and say that I am a citizen of the United States, more than eighteen years of age, that all of the facts set forth in this notice, subject to the provisions and penalties of 18 U.S.C. 1001 pertaining to the filing of false, fictitious, or fraudulent statements with the United States, are true and correct according to the best of my knowledge, information and belief.

4. Owner's name and address (If not shown in Items 1-3 above). _____

5. Dated: 10/6/15 Signature: Nancy Pherson *[Signature]*

Bureau of Land Management
Arizona State Office
www.blm.gov/az

No. of Claims:	<u>2</u>	x \$10 =	<u>20</u>
Check No:	<u>1253</u>	Init.	<u>CHM</u>
Receipt No.:	<u>3410037</u>		
For BLM Use Only			

United States Department of the Interior
Bureau of Land Management
 LANDS/RECREATION & PLANNING
 ONE N CENTRAL AVE
 PHOENIX, AZ 85004 -2203
 Phone: 602-417-9200

Receipt

No: 3410037

Transaction #: 3508776	
Date of Transaction: 10/09/2015	
CUSTOMER:	
NANCY PHERSON 42302 N CROSSWATER WAY ANTHEM, AZ 85086-1110 US	

LINE #	QTY	DESCRIPTION	REMARKS	UNIT PRICE	TOTAL
1	1.00	LOCATABLE MINERALS / MINING CLAIMS- NOT NEW-UNADJUD, ONE AUTH NO. ONLY / MINING CLAIM MONEY RECEIVED CASES: AMC404106/\$70.00	POL 2015/7	- n/a -	70.00
2	1.00	LOCATABLE MINERALS / MINING CLAIMS- NOT NEW-UNADJUD, ONE AUTH NO. ONLY / MINING CLAIM MONEY RECEIVED CASES: AMC430536/\$20.00	NOI 2015/2	- n/a -	20.00
TOTAL:					\$90.00

PAYMENT INFORMATION			
1	AMOUNT:	20.00	POSTMARKED: N/A
	TYPE:	CHECK	RECEIVED: 10/09/2015
	CHECK NO:	1253	
	NAME:	PHERSON, NANCY 42302 N CROSSWATER WAY ANTHEM AZ 85086-1110 US	
2	AMOUNT:	70.00	POSTMARKED: 10/06/2015
	TYPE:	CHECK	RECEIVED: 10/08/2015
	CHECK NO:	1252	
	NAME:	PHERSON, NANCY 42302 N CROSSWATER WAY ANTHEM AZ 85086-1110 US	

REMARKS

42302 N. Crosswater Way
Anthem, AZ 85086

RECEIVED
POST OFFICE

OCT - 8 P 2:47

RETURN RECEIPT
REQUESTED


Bureau of Land Management
One N. Central Avenue
Suite # 800
Phoenix, AZ 85004-4427

CERTIF

UNITED STATES
POSTAL SERVICE

1022

85004



7014 1820 0002 2642 4616

AMOUNT

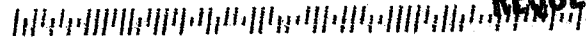
\$6.25

R2304H109004-15



RETURN RECEIPT
REQUESTED

85004\$4427 0041



UNITED STATES
DEPARTMENT OF THE INTERIOR
BUREAU OF LAND MANAGEMENT

MAINTENANCE FEE WAIVER CERTIFICATION

91
RAW

430536 404106
430857 405001
FORM APPROVED 405136
OMB NO. 1004-0114
Expires: October 31, 2016
425495

SEE INSTRUCTIONS ON PAGE 2

- This small miner waiver is filed for the assessment year beginning on September 1, 2015 and ending on September 1, 2016.
- The undersigned and all related parties owned ten or fewer mining claims, mill, or tunnel sites located and maintained on Federal lands in the United States of America on September 1, 2015.
- The undersigned have performed the assessment work required by law for each mining claim listed prior to filing this waiver and understand that by filing this form, the undersigned must file an affidavit of assessment work with the Bureau of Land Management (BLM) by the December 30th following the filing of this waiver.
- The undersigned understand that if the assessment work obligation has not yet come due under 30 U.S.C. 28 (for those claims in their first assessment year only), a notice of intent to hold reciting this condition must be recorded by the December 30th following the filing of this waiver.
- The undersigned understand that mill and tunnel sites may also be listed on this waiver and be waived from payment of the maintenance fee, and that a notice of intent to hold for these sites is required to be filed with the BLM by the December 30th following the filing of this waiver.
- The undersigned understand and acknowledge that pursuant to 43 U.S.C. 1212 and 18 U.S.C. 1001, the filing or recording of a false, fictitious, or fraudulent document with the BLM may result in a fine of up to \$250,000, a prison term not to exceed five years, or both.
- The mining claims, mill or tunnel sites for which this waiver from payment of the maintenance fees is requested are:

CLAIM OR SITE NAME	BLM RECORDATION SERIAL NUMBER
1. AuG #11	AMC #404106
2. AuG #22	AMC #405001
3. AuG #66	AMC #405136
4. AuG #77	AMC #405137
5. ELBOW	AMC #425495
6. CARLA MARIE	AMC #430536
7. OLD DW	AMC #430857
8.	
9.	
10.	

PHOENIX, ARIZONA
2015 JUL 17 P 3:59
BLM RECEIVED OFFICE

The owner(s) (claimants) of the above mining claims and sites are:

Andrew Pherson
(Owner's Name - Please Print)
42302 N. Crosswater Way
(Owner's Mailing Address)

Andrew Pherson
(Owner's Signature)
Anthem AZ 85086
(City) (State) (Zip Code)

Nancy Pherson
(Owner's Name - Please Print)
42302 N. Crosswater Way
(Owner's Mailing Address)

Nancy Pherson
(Owner's Signature)
Anthem AZ 85086
(City) (State) (Zip Code)

(Owner's Name - Please Print)
(Owner's Mailing Address)

(Owner's Signature)
(City) (State) (Zip Code)

(Owner's Name - Please Print)
(Owner's Mailing Address)

(Owner's Signature)
(City) (State) (Zip Code)

INTEREST
SEP 02 2015
BY: *[Signature]*

NWV
9/2/2015
[Signature]

(Owner's Name - Please Print)

(Owner's Signature)

(Owner's Mailing Address)

(City) (State) (Zip Code)

(Owner's Name - Please Print)

(Owner's Signature)

(Owner's Mailing Address)

(City) (State) (Zip Code)

(Owner's Name - Please Print)

(Owner's Signature)

(Owner's Mailing Address)

(City) (State) (Zip Code)

(Owner's Name - Please Print)

(Owner's Signature)

(Owner's Mailing Address)

(City) (State) (Zip Code)

18 U.S.C. 1001 and 43 U.S.C. 1212 make it a crime for any person knowingly and willfully to make to any department or agency of the United States any false, fictitious or fraudulent statements or representations as to any matter within its jurisdiction.

INSTRUCTIONS

1. This certification is made under the provisions of 43 U.S.C. § 1744 and 30 U.S.C. §28-28k and the regulations thereunder (43 CFR Part 3830).
2. The claimant(s) must fill in the dates in paragraph 1 for the beginning and ending of the assessment year for which this waiver is sought.
3. The claimant(s) must fill in the date in paragraph 2 for the beginning of the assessment year for which this waiver is sought.
4. All claim and site names and BLM serial numbers must be listed for the mining claims, mill sites, and tunnel sites for which the waiver is sought.
5. All owners of the mining claims, mill sites, and tunnel sites and their addresses must be given.
6. This waiver form must be signed by all the claimants or their designated agent, in original form. If an agent is designated, a notarized designation of agent, signed by all of the claimants with proper address given, must be submitted with this waiver.
7. This form must be filed no later than September 1st for the upcoming assessment year in the BLM State Office where the mining claims or sites are recorded, or the waiver cannot be granted by the BLM. (Example: To obtain a waiver for the assessment year 2012, which begins on September 1, 2011, you must qualify for and file for a waiver no later than September 1, 2011, in the proper BLM State Office.)
8. For all mining claims which require assessment work, you must record an affidavit of labor on or before the December 30th immediately following the filing of this waiver. For all other mining claims or sites waived, you must record a notice of intent to hold on or before the December 30th immediately following the filing of this waiver.
9. Mill and tunnel sites may also be listed on this waiver and be waived from payment of the maintenance fee. A notice of intent to hold for these sites is required to be filed by the December 30th following the filing of this waiver.

RECEIVED
BUREAU OF LAND MANAGEMENT
DENVER, COLORADO
AUG 17 P 3:59

FOR OFFICIAL USE ONLY

NOTICES

The Privacy Act and 43 CFR 2.48(d) require that you be furnished the following information in connection with the information requested by this form.

AUTHORITY: 30 U.S.C. 28f and 43 CFR part 3835 permit collection of the information requested by this form.

PRINCIPAL PURPOSE: The BLM will use the information you provide to verify that the owner(s) (claimants(s)) of a mining claim has/have complied with 30 U.S.C. 28f and 43 CFR part 3835 and is/are entitled to perform assessment work in lieu of paying the maintenance fee for the mining claims listed on this form.

ROUTINE USES: The BLM will only disclose this information in accordance with the provisions at 43 CFR 2.56(b) and (c).

EFFECT OF NOT PROVIDING INFORMATION: Disclosure of the requested information is required by 30 U.S.C. 28f and 43 CFR part 3835 for those claimants qualified to request the small miner waiver allowed. Failure to submit all the requested information or to complete this form will delay the BLM's processing of the form and may preclude the BLM's acceptance of the maintenance fee waiver request, which may result in forfeiture of the mining claim or site by the claimant.

The Paperwork Reduction Act requires us to inform you that:

The BLM collects this information to determine whether or not you are qualified for waiver of maintenance fees.

Submission of the requested information is necessary to obtain or retain a benefit.

You do not have to respond to this or any other Federal agency-sponsored information collection unless it displays a currently valid OMB control number.

BURDEN HOURS STATEMENT: Public reporting burden for this form is estimated to average 20 minutes per response, including the time for reviewing instructions, gathering and maintaining data, and completing and reviewing the form. You may submit comments regarding the burden estimate or any other aspect of this form to: U.S. Department of the Interior, Bureau of Land Management (1004-0114), Bureau Information Collection Clearance Officer (WO-630), Mail Stop 401 LS, 1849 C St., N.W., Washington, D.C. 20240.

RECEIVED
BUREAU OF LAND MANAGEMENT
JUL 17 1999
WASHINGTON, D.C.

PLACE STICKER AT TOP OF ENVELOPE TO THE RIGHT OF THE RETURN ADDRESS. FOLD AT DOTTED LINE

PRIORITY®
★ MAIL ★

FLAT
ONE RATE
APPLY

CERTIFIED MAIL®



7015 0640 0006 3370 0479



UNITED STATES
POSTAL SERVICE



1006

85004

U.S. POSTAGE
PAID
QUECHEE, VT
05059
JUL 15, 15
AMOUNT

\$12.00

00065929-01

21M A OFFICE#
2015 JUL 17 P 3:58
PHOENIX, ARIZONA

* For International shipments, the maximum weight is 4 lbs.

Po Box 431

Prechee N

05059

RECEIVED

2015 JUL 17 P 3:58

PHOENIX, ARIZ

Bureau of Land Management
Arizona State Office
One North Central Ave
Suite 800

Phoenix, AZ 85004-4427

When Recorded Return Document to:

404106
405001
405136
414575
421123
425495

Nancy Pherson
42302 N. Crosswater Way
Anthem, AZ 85086

Check here is this is a change of address.

Telephone: _____

E-mail address: _____

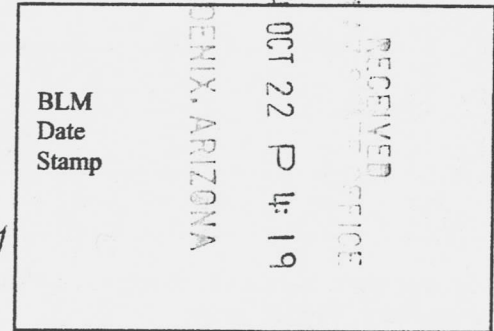
AFFIDAVIT OF PERFORMANCE OF ANNUAL WORK

1. State of Arizona, County of Yavapai ss:

2. I (Name) Andrew + Nancy Pherson

3. Reside at (Address) 42302 N. Crosswater Way

City Anthem County Maricopa



State AZ Zip 85086 being duly sworn, depose and say that I am a citizen of the United States, more than eighteen years of age, and that all of the facts set forth in this affidavit, subject to the provisions and penalties of 18 U.S.C. 1001 pertaining to the filing of false, fictitious, or fraudulent statements with the United States, are true and correct according to the best of my knowledge, information and belief.

4. Owner's name and address (If not shown in Items 1-3 above). _____

5. That I am personally acquainted with the mining claim(s). The work and improvements were made by and at the expense of the owner(s) of said claim(s). Said contiguous group of claims, listed on this document, are situated in the

(optional) Mining District: Yavapai County, Arizona.

Line No.	AMC NUMBER	CLAIM/SITE NAME	COUNTY RECORDER DATA (If available)	TWP	RNG	SEC
1	404106	AUG # 11	B 4791 P 251	11N	1E	36
2	405001	AUG # 22	B 4791 P 252	11N	1E	25
3	405136	AUG # 66	B 4791 P 256	11N	1E	26
4	405137	AUG # 77	B 4791 P 257	11N	1E	25,26
5	414575	AUG # 99	B 4876 P 270	10N	2E	19
6	421123	AUG # 333	B 4933 P 981	10N	2E	30

Form: MCF108
Revised July 2014
Page 1 of 2

ENTERED
OCT 27 2014
BY: Ram

RECEIVED
 2014 OCT 22 P 4:
 PHOENIX, ARIZONA
 BLM
 Date
 Stamp

7	425495	ELBOW	B 4994 P 710	9 1/2 N	2 E	29
8						
9						
10						

6. That between the dates starting at 12 o'clock noon on September 1, 2013 and ending at 12 o'clock noon on September 1, 2014 at least \$ 700.00 dollars worth of work and improvements were done and performed upon said claim(s) or upon one or more of a contiguous group of claims for the benefit of all, wholly or partly outside of a contiguous group of claims for the benefit of all, not including the location work.

7. That the following persons were employed to perform the work and improvements described herein: _____
Andrew Pherson, Nancy Pherson

8. That the work and improvements performed were: Road maintenance,
brush cleanup, reclamation, Trash removal

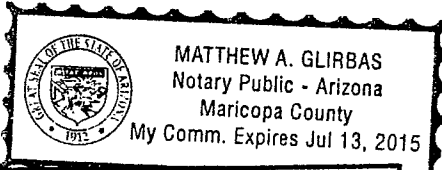
9. Dated: 10-21-14 Signature: [Signature] Nancy P

SUBSCRIBED AND SWORN TO before me, a Notary Public, this 21st day of October 2014

By: Andrew Pherson and Nancy Pherson,

Notary Public Matthew A Glirbas

My Commission Expires 7-13-2015





Bureau of Land Management
 Arizona State Office
www.blm.gov/az

No. of Claims: 7 x \$10 = \$70.00
 Check No.: 1152 Init. CHP
 Receipt No.: 3246947
 For BLM Use Only

42302 N. Crosswater Way
Anthem, AZ 85086

CERTIFIED MAIL®



U.S. POSTAGE
PAID
PHOENIX, AZ
85087
OCT 21, 14
AMOUNT

\$6.49
00052889-20

RECEIVED
BLM STATE OFFICE

2014 OCT 22 P 4:18

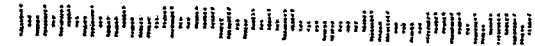
7014 1820 0001 2593 6852

1022

85004

PHOENIX, ARIZONA Bureau of Land Management
Arizona State Office
One North Central Avenue, Suite 800
Phoenix, AZ 85004 - 4427

85004442700



United States Department of the Interior
Bureau of Land Management
 LANDS/RECREATION & PLANNING
 ONE N CENTRAL AVE
 PHOENIX, AZ 85004 -2203
 Phone: 602-417-9200

Receipt

No: 3154555


Transaction #: 3246947	
Date of Transaction: 10/23/2014	
CUSTOMER:	
NANCY PHERSON 42302 N CROSSWATER WAY ANTHEM, AZ 85086-1110 US	

LINE #	QTY	DESCRIPTION	REMARKS	UNIT PRICE	TOTAL
1	1.00	LOCATABLE MINERALS / MINING CLAIMS- NOT NEW-UNADJUD, ONE AUTH NO. ONLY / MINING CLAIM MONEY RECEIVED CASES: AMC404106/\$70.00	POL (7) 2014	- n/a -	70.00
TOTAL:					\$70.00

PAYMENT INFORMATION			
1	AMOUNT:	70.00	POSTMARKED: 10/21/2014
	TYPE:	CHECK	RECEIVED: 10/22/2014
	CHECK NO:	1152	
	NAME:	PHERSON, NANCY 42302 N CROSSWATER WAY ANTHEM AZ 85086-1110 US	

REMARKS

This receipt was generated by the automated BLM Collections and Billing System and is a paper representation of a portion of the official electronic record contained therein.



 RECEIVED
 OCT 27 2014
River

2

UNITED STATES 176
DEPARTMENT OF THE INTERIOR
BUREAU OF LAND MANAGEMENT
MAINTENANCE FEE WAIVER CERTIFICATION

425495
405136
405001
FORM APPROVED
OMB NO. 1004-0114
Expires: October 31, 2016
404106

SEE INSTRUCTIONS ON PAGE 2

1. This small miner waiver is filed for the assessment year beginning on September 1, 2014 and ending on September 1, 2015.
2. The undersigned and all related parties owned ten or fewer mining claims, mill, or tunnel sites located and maintained on Federal lands in the United States of America on September 1, 2014.
3. The undersigned have performed the assessment work required by law for each mining claim listed prior to filing this waiver and understand that by filing this form, the undersigned must file an affidavit of assessment work with the Bureau of Land Management (BLM) by the December 30th following the filing of this waiver.
4. The undersigned understand that if the assessment work obligation has not yet come due under 30 U.S.C. 28 (for those claims in their first assessment year only), a notice of intent to hold reciting this condition must be recorded by the December 30th following the filing of this waiver.
5. The undersigned understand that mill and tunnel sites may also be listed on this waiver and be waived from payment of the maintenance fee, and that a notice of intent to hold for these sites is required to be filed with the BLM by the December 30th following the filing of this waiver.
6. The undersigned understand and acknowledge that pursuant to 43 U.S.C. 1212 and 18 U.S.C. 1001, the filing or recording of a false, fictitious, or fraudulent document with the BLM may result in a fine of up to \$250,000, a prison term not to exceed five years, or both.
7. The mining claims, mill or tunnel sites for which this waiver from payment of the maintenance fees is requested are:

CLAIM OR SITE NAME	BLM RECORDATION SERIAL NUMBER
1. AuG #11	AMC #404106 ✓
2. AuG #22	AMC #405001
3. AuG #66	AMC #405136
4. AuG #77	AMC #405137
5. ELBOW	AMC #425495
6.	
7.	
8.	
9.	
10.	

RECEIVED
BLM AZ STATE OFFICE
2014 AUG 11 P 2:17
PHOENIX, ARIZONA

The owner(s) (claimants) of the above mining claims and sites are:

Andrew Pherson

(Owner's Name - Please Print)
42302 N. Crosswater Way

(Owner's Mailing Address)

Andrew Pherson

(Owner's Signature)
Anthem AZ 85086

(City) (State) (Zip Code)

Nancy Pherson

(Owner's Name - Please Print)
42302 N. Crosswater Way

(Owner's Mailing Address)

Nancy Pherson

(Owner's Signature)
Anthem AZ 85086

(City) (State) (Zip Code)

(Owner's Name - Please Print)

(Owner's Mailing Address)

(Owner's Signature)

(City) (State) (Zip Code)

(Owner's Name - Please Print)

(Owner's Mailing Address)

(Owner's Signature)

(City) (State) (Zip Code)

ENTERED
SEP 11 2014
KS



(Owner's Name - Please Print)

(Owner's Signature)

(Owner's Mailing Address)

(City)

(State)

(Zip Code)

(Owner's Name - Please Print)

(Owner's Signature)

(Owner's Mailing Address)

(City)

(State)

(Zip Code)

(Owner's Name - Please Print)

(Owner's Signature)

(Owner's Mailing Address)

(City)

(State)

(Zip Code)

(Owner's Name - Please Print)

(Owner's Signature)

(Owner's Mailing Address)

(City)

(State)

(Zip Code)

18 U.S.C. 1001 and 43 U.S.C. 1212 make it a crime for any person knowingly and willfully to make to any department or agency of the United States any false, fictitious or fraudulent statements or representations as to any matter within its jurisdiction.

INSTRUCTIONS

1. This certification is made under the provisions of 43 U.S.C. § 1744 and 30 U.S.C. §28-28k and the regulations thereunder (43 CFR Part 3830).
2. The claimant(s) must fill in the dates in paragraph 1 for the beginning and ending of the assessment year for which this waiver is sought.
3. The claimant(s) must fill in the date in paragraph 2 for the beginning of the assessment year for which this waiver is sought.
4. All claim and site names and BLM serial numbers must be listed for the mining claims, mill sites, and tunnel sites for which the waiver is sought.
5. All owners of the mining claims, mill sites, and tunnel sites and their addresses must be given.
6. This waiver form must be signed by all the claimants or their designated agent, in original form. If an agent is designated, a notarized designation of agent, signed by all of the claimants with proper address given, must be submitted with this waiver.
7. This form must be filed no later than September 1st for the upcoming assessment year in the BLM State Office where the mining claims or sites are recorded, or the waiver cannot be granted by the BLM. (Example: To obtain a waiver for the assessment year 2012, which begins on September 1, 2011, you must qualify for and file for a waiver no later than September 1, 2011, in the proper BLM State Office.)
8. For all mining claims which require assessment work, you must record an affidavit of labor on or before the December 30th immediately following the filing of this waiver. For all other mining claims or sites waived, you must record a notice of intent to hold on or before the December 30th immediately following the filing of this waiver.
9. Mill and tunnel sites may also be listed on this waiver and be waived from payment of the maintenance fee. A notice of intent to hold for these sites is required to be filed by the December 30th following the filing of this waiver.

RECEIVED
 BLM STATE OFFICE
 PHOENIX, ARIZONA
 2011 APR 11 10 21 18

FOR OFFICIAL USE ONLY

NOTICES

The Privacy Act and 43 CFR 2.48(d) require that you be furnished the following information in connection with the information requested by this form.

AUTHORITY: 30 U.S.C. 28f and 43 CFR part 3835 permit collection of the information requested by this form.

PRINCIPAL PURPOSE: The BLM will use the information you provide to verify that the owner(s) (claimants(s)) of a mining claim has/have complied with 30 U.S.C. 28f and 43 CFR part 3835 and is/are entitled to perform assessment work in lieu of paying the maintenance fee for the mining claims listed on this form.

ROUTINE USES: The BLM will only disclose this information in accordance with the provisions at 43 CFR 2.56(b) and (c).

EFFECT OF NOT PROVIDING INFORMATION: Disclosure of the requested information is required by 30 U.S.C. 28f and 43 CFR part 3835 for those claimants qualified to request the small miner waiver allowed. Failure to submit all the requested information or to complete this form will delay the BLM's processing of the form and may preclude the BLM's acceptance of the maintenance fee waiver request, which may result in forfeiture of the mining claim or site by the claimant.

The Paperwork Reduction Act requires us to inform you that:

The BLM collects this information to determine whether or not you are qualified for waiver of maintenance fees.

Submission of the requested information is necessary to obtain or retain a benefit.

You do not have to respond to this or any other Federal agency-sponsored information collection unless it displays a currently valid OMB control number.

BURDEN HOURS STATEMENT: Public reporting burden for this form is estimated to average 20 minutes per response, including the time for reviewing instructions, gathering and maintaining data, and completing and reviewing the form. You may submit comments regarding the burden estimate or any other aspect of this form to: U.S. Department of the Interior, Bureau of Land Management (1004-0114), Bureau Information Collection Clearance Officer (WO-630), Mail Stop 401 LS, 1849 C St., N.W., Washington, D.C. 20240.

RECEIVED
BLM AZ STATE OFFICE
2014 AUG 11 P 2:18
PHOENIX, ARIZONA

UNITED STATES
DEPARTMENT OF THE INTERIOR
BUREAU OF LAND MANAGEMENT

MAINTENANCE FEE WAIVER CERTIFICATION

404106 406001 405136
414575
307
FORM APPROVED
OMB NO. 1004-0114
Expires: August 31, 2013
421123

SEE INSTRUCTIONS ON PAGE 2

- This small miner waiver is filed for the assessment year beginning on September 1, 2013 and ending on September 1, 2014.
- The undersigned and all related parties owned ten or fewer mining claims, mill, or tunnel sites located and maintained on Federal lands in the United States of America on September 1, 2013.
- The undersigned have performed the assessment work required by law for each mining claim listed prior to filing this waiver and understand that by filing this form, an affidavit of assessment work must be recorded by the December 30th following the filing of this waiver.
- The undersigned understand that if the assessment work obligation has not yet come due under 30 U.S.C. 28 (for those claims in their first assessment year only), a notice of intent to hold reciting this condition must be recorded by the December 30th following the filing of this waiver.
- The undersigned understand that mill and tunnel sites may also be listed upon this waiver and be waived from payment of the maintenance fee, and that a notice of intent to hold for these sites is required to be recorded by the December 30th immediately following the filing of this waiver.
- The undersigned understand and acknowledge that pursuant to 43 U.S.C. 1212 and 18 U.S.C. 1001, the filing or recording of a false, fictitious, or fraudulent document with the Bureau of Land Management may result in a fine of up to \$250,000, a prison term not to exceed five years, or both.
- The mining claims, mill or tunnel sites for which this waiver from payment of the maintenance fees is requested are:

CLAIM OR SITE NAME	BLM RECORDATION SERIAL NUMBER
1. AuG #11	AMC404106
2. AuG #22	AMC405001
3. AuG #66	AMC405136
4. AuG #77	AMC405137
5. AuG #99	AMC414575
6. AuG #333	AMC421123
7.	
8.	
9.	
10.	

The owner(s) (claimants) of the above mining claims and sites are:

Andrew Pherson

(Owner's Name - Please Print)

Andrew Pherson
(Owner's Signature)

42302 N. Crosswater Way

(Street or P.O. Box)

Anthem AZ 85086
(City) (State) (Zip Code)

Nancy Pherson

(Owner's Name - Please Print)

Nancy Pherson
(Owner's Signature)

42302 N. Crosswater Way

(Street or P.O. Box)

Anthem AZ 85086
(City) (State) (Zip Code)

(Owner's Name - Please Print)

(Owner's Signature)

(Street or P.O. Box)

(City) (State) (Zip Code)

(Continued on page 2)

ENTERED
AUG 29 2013
BY: *RE*

RECEIVED
BUREAU OF LAND MANAGEMENT
AUG 15 2013

UNITED STATES
DEPARTMENT OF THE INTERIOR
BUREAU OF LAND MANAGEMENT

MAINTENANCE FEE WAIVER CERTIFICATION

SEE INSTRUCTIONS ON PAGE 2

404106 405001 405136
414575
FORM APPROVED
OMB NO. 1004-0114
Expires: August 31, 2013
421123

1. This small miner waiver is filed for the assessment year beginning on September 1, 2013 and ending on September 1, 2014.
2. The undersigned and all related parties owned ten or fewer mining claims, mill, or tunnel sites located and maintained on Federal lands in the United States of America on September 1, 2013.
3. The undersigned have performed the assessment work required by law for each mining claim listed prior to filing this waiver and understand that by filing this form, an affidavit of assessment work must be recorded by the December 30th following the filing of this waiver.
4. The undersigned understand that if the assessment work obligation has not yet come due under 30 U.S.C. 28 (for those claims in their first assessment year only), a notice of intent to hold reciting this condition must be recorded by the December 30th following the filing of this waiver.
5. The undersigned understand that mill and tunnel sites may also be listed upon this waiver and be waived from payment of the maintenance fee, and that a notice of intent to hold for these sites is required to be recorded by the December 30th immediately following the filing of this waiver.
6. The undersigned understand and acknowledge that pursuant to 43 U.S.C. 1212 and 18 U.S.C. 1001, the filing or recording of a false, fictitious, or fraudulent document with the Bureau of Land Management may result in a fine of up to \$250,000, a prison term not to exceed five years, or both.
7. The mining claims, mill or tunnel sites for which this waiver from payment of the maintenance fees is requested are:

CLAIM OR SITE NAME	BLM RECORDATION SERIAL NUMBER
1. AuG #11	AMC404106
2. AuG #22	AMC405001
3. AuG #66	AMC405136
4. AuG #77	AMC405137
5. AuG #99	AMC414575
6. AuG #333	AMC421123
7.	
8.	
9.	
10.	

The owner(s) (claimants) of the above mining claims and sites are:

Andrew Pherson

(Owner's Name - Please Print)

42302 N. Crosswater Way

(Street or P.O. Box)

Anthem

(City)

AZ

(State)

85086

(Zip Code)

Andrew Pherson

(Owner's Signature)

Nancy Pherson

(Owner's Name - Please Print)

42302 N. Crosswater Way

(Street or P.O. Box)

Anthem

(City)

AZ

(State)

85086

(Zip Code)

Nancy Pherson

(Owner's Signature)

RECEIVED
DEN AZ STATE OFFICE
2013 AUG 15 PM 2:53
PHOENIX, ARIZONA

(Owner's Name - Please Print)

(Owner's Signature)

(Street or P.O. Box)

(City)

(State)

(Zip Code)

ENTERED
AUG 29 2013

BY: *RE*

421123
2928294

Mr. Ebert,
Please give me a call
at your earliest
convenience regarding
the enclosed documents.

Thank-you
Nancy Pherson
802-369-0334

g documents:

1. Copy of Notice Ref. 3809
2. Maintenance Fee Payment Form for Placer Mining Claims 2012-2013
3. Notice of Intention to Hold Mining Claims
4. Copy of QuitClaim Deed – Recorded with Yavapai County
5. Maintenance Fee Waiver Certification 2013-2014
6. Copy of Notice of Intention to Hold – AMC 421123
7. Check # 1197 in the amount of \$1,460.
\$1,400. – Maintenance Fee Payment
\$ 50. – Notice of Intention to Hold
\$ 10. – QuitClaim Deed
8. self-addressed stamped envelope is enclosed

Please route documents to Mr. Rod Ebert .

Thank you,

Nancy Pherson

Nancy Pherson

RECEIVED
BLM AZ STATE OFFICE
PHOENIX, ARIZONA
2013 AUG 15 PM 2:53

NOTICE OF INTENTION TO HOLD MINING CLAIMS/SITES

When Recorded Return Document to:

Andy and Nancy Pherson
42302 N. Crosswater Way
Anthem, AZ 85086

BLM
Date
Stamp

2003 AUG 15 PM 2:53
PHOENIX, ARIZONA

RECEIVED
BLM AZ STATE OFFICE

Check here if this is a change of address.
 Telephone: _____
 E-mail Address _____

I (We) intend to hold the claims(s) and/or site(s) listed below for the calendar year 2013, and I (We) have filed or will file a Notice of Intent to Hold in the county where the claim (s) is located.

Reason for filing a Notice of Intent to Hold instead of an assessment work filing (check one):

- Maintenance fee was paid to maintain claim(s) during this assessment year.
- Mill or tunnel sites.
- Claim(s) was located during the current assessment year.
- BLM has deferred assessment work (attach copy of decision granting deferment, or pending petition for deferment including date petition was filed.)

Line No.	AMC NUMBER	CLAIM/SITE NAME	COUNTY RECORDER DATA (If available)	TWP	RNG	SEC
1	404106	AUG # 11	B 4791 P 251	11N	1E	36
2	405001	AUG # 22	B 4791 P 252	11N	1E	25
3	405136	AUG # 66	B 4791 P 256	11N	1E	26
4	405137	AUG # 77	B 4791 257	11N	1E	25,26
5	414575	AUG # 99	B 4876 P 270	10N	2E	19
6						
7						
8						
9						
10						

INTEREST
 AUG 29 2003
 BY: RE

NOTICE OF INTENTION TO HOLD MINING CLAIMS/SITES
page 2

BLM
Date
Stamp

RECEIVED
PUBLIC SERVICE OFFICE
2013 AUG 15 PM 2:53
PHOENIX, ARIZONA

1. State of Arizona, County of Yavapai

2. I (Name) Andrew and Nancy Pherson

3. Reside at (Address) 42302 N. Crosswater Way


City Anthem County Maricopa State AZ Zip 85086 being duly sworn, depose and say that I am a citizen of the United States, more than eighteen years of age, that all of the facts set forth in this notice, subject to the provisions and penalties of 18 U.S.C. 1001 pertaining to the filing of false, fictitious, or fraudulent statements with the United States, are true and correct according to the best of my knowledge, information and belief.

4. Owner's name and address (If not shown in Items 1-3 above). _____

5. Dated: 8/13/13 Signature: Nancy Pherson

Bureau of Land Management
Arizona State Office
www.az.blm.gov

No. of Claims: _____ x \$10 = _____
Check No: 1197 Init. JML
Receipt No.: 2856989
For BLM Use Only


Veena Williams-Wright
Notary Public
State of Vermont
Commission Expires:
February 10, 2015

Form: MCF110
Revised Jan. 2006
Page 2 of 2

UNITED STATES
DEPARTMENT OF THE INTERIOR
BUREAU OF LAND MANAGEMENT
**MAINTENANCE FEE PAYMENT FORM
FOR PLACER MINING CLAIMS**

RECEIVED
BLM AZ STATE OFFICE
PHOENIX, ARIZONA
2013 AUG 15 PM 2:53

Remitter Name: Andy and Nancy Pherson
Mailing Address: 42302 N. Crosswater Way
City, State, Zip: Anthem, AZ 85086

Check here if this is a change of address.

FOR COUNTY RECORDER'S USE

No. of claims 5
Total due BLM \$ 1,400.00

- The maintenance fee may be paid by cash, check, money order, Bureau of Land Management (BLM) Declining Deposit Account, or credit card (VISA, American Express, Discover, or MasterCard). Payments must be remitted to the BLM State Office where your claim or site is recorded and received on or before September 1. If the payment is mailed, the envelope must be postmarked by a bona fide delivery service on or before September 1 and received at the proper BLM State Office within 15 calendar days after the due date. Payments may also be made by telephone using a credit card. A complete listing of BLM State Offices with their addresses and phone numbers can be found at <http://www.blm.gov>.
- The maintenance fee for the following claim(s) applies to the assessment year 2013.

CLAIM NAME	BLM SERIAL NO.	ACRES IN CLAIM	PAYMENT DUE TO THE BLM (See Instructions on Page 2)
Aug # 11	AMC # 404106	40	280.-
Aug # 22	AMC # 405001	40	280.-
Aug # 66	AMC # 405136	40	280.-
Aug # 77	AME # 405137	40	280.-
Aug # 99	AMC # 414575	40	280.-

Use a separate sheet for additional claim names, serial numbers, and claimant names and addresses.

(Continued on page 2)

INTERED
AUG 29 2013
BY: RE

2856989

copy
Recorded
w/BLM

RECEIVED
BLM AZ STATE OFFICE
PHOENIX, ARIZONA
2013 AUG 13 PM 2:54
2013 AUG 13 2:15

NOTICE OF INTENTION TO HOLD MINING CLAIMS/SITES
When Recorded Return Document to:

Nancy Pherson
42302 N. Crosswater Way
Anthem, AZ 85086

BLM
Date
Stamp

Check here if this is a change of address.
Telephone: _____
E-mail Address _____

I (We) intend to hold the claims(s) and/or site(s) listed below for the calendar year 2013, and I (We) have filed or will file a Notice of Intent to Hold in the county where the claim (s) is located.

Reason for filing a Notice of Intent to Hold instead of an assessment work filing (check one):

- Maintenance fee was paid to maintain claim(s) during this assessment year.
- Mill or tunnel sites.
- Claim(s) was located during the current assessment year.
- BLM has deferred assessment work (attach copy of decision granting deferment, or pending petition for deferment including date petition was filed.)

Line No.	AMC NUMBER	CLAIM/SITE NAME	COUNTY RECORDER DATA (If available)	TWP	RNG	SEC
1	421123	AUG #333	B4933 P.981	10N	2E	30
2						
3						
4						
5						
6						
7						
8						
9						
10						

BLM
Date
Stamp

RECEIVED
BLM AZ STATE OFFICE

1. State of Arizona, County of Yavapai
2. I (Name) Andrew and Nancy Pherson
3. Reside at (Address) 42302 N. Crosswater Way

City Anthem County Maricopa State AZ Zip 85086 being duly sworn, depose and say that I am a citizen of the United States, more than eighteen years of age, that all of the facts set forth in this notice, subject to the provisions and penalties of 18 U.S.C. 1001 pertaining to the filing of false, fictitious, or fraudulent statements with the United States, are true and correct according to the best of my knowledge, information and belief.

4. Owner's name and address (If not shown in Items 1-3 above).

5. Dated: 7/23/13 Signature: Nancy P. Pherson

Bureau of Land Management
Arizona State Office
www.az.blm.gov

No. of Claims: 1 x \$10 = \$10.00
Check No: 1186 Init. AA
Receipt No.: 2842671
For BLM Use Only

State of Vermont
County of Windsor
SS: White River Junction

Subscribed and sworn to before me a notary public, on this, the 23 day of July, 2013, the undersigned officer, personally appeared Nancy A Pherson & Andrew F Pherson, known to me (or satisfactorily proven) to be the person whose name is subscribed to the within instrument, and acknowledged that he/she executed the same for the purposes therein contained.
In witness hereof, I hereunto set my hand and official seal.

[Signature]
Notary Public
My Commission Expires February 10, 2015

Form: MCF110
Revised Jan. 2006
Page 2 of 2



BUREAU OF LAND MANAGEMENT
 Arizona State Office
 One North Central Avenue, Suite 800
 Phoenix, Arizona 85004-4427
 www.blm.gov/az/



July 17, 2013

In Reply Refer To:
 3809 (9310) RE
 AMC404106, AMC405001,
 AMC405136, AMC405533,
 AMC413570, AMC414575

RECEIVED
 BLM AZ STATE OFFICE
 2013 AUG 15 PM 2:53
 PHOENIX, ARIZONA

CERTIFIED MAIL - RETURN RECEIPT REQUESTED No. 7012 3050 0001 1019 3494

NOTICE

ANDY PHERSON & NANCY PHERSON
 42302 N CROSSWATER WAY
 ANTHEM, AZ. 85086-1110

This Notice Affects Those Claims
 Shown in the Block Below.

AMC404106-AMC404107, AMC405001- AMC405003, AMC405136-AMC405137,
 AMC405533, AMC413570, AMC414575
 AUG #11, AUG #33, AUG #22, AUG #44, AUG 55, AUG 66, AUG 77, AUG88,
 DEBORAH KAY, AUG 99

2013 Maintenance Fees Due on Claims under a Waiver

A Maintenance Fee Waiver Certification (small miner waiver) was filed for the 2013 assessment year for the mining claims listed above. In accordance with 43 CFR 3835.1, to qualify for a small miner waiver you and all related parties must hold no more than a total of 10 mining claims or sites nationwide. Since the commencement of the 2013 assessment year, the owner(s) of these mining claims has acquired and now owns in excess of 10 mining claims nationwide, which means they no longer qualify for the small miner waiver.

* Andy and Nancy Pherson own a total of 11 mining claims. These include the 10 claims listed above, for which a waiver was filed, and the new claim, AMC421123, recorded with BLM on February 11, 2013.

Therefore, in accordance with 43 CFR 3835.20, and *Randi Rovetto, Et Al.*, 177 IBLA 257, the waiver is immediately cancelled and the 2013 Maintenance Fees of \$140 per claim per 20 acres are due on the claims listed above. The Bureau of Land Management (BLM) must receive the

* NOT TRUE; PLEASE SEE ATTACHED QUITCLAIM DEED.

When recorded, mail to:

Name: Nancy Pherson
Address: P.O. Box 431
City/State/Zip Code: Quechee,
Vermont 05059



RECEIVED
BLM AZ STATE OFFICE
2013 AUG 15 PM 2:53
PHOENIX, ARIZONA

Space above this line for Recorder's use

QUITCLAIM DEED

KNOW ALL MEN BY THESE PRESENTS:

That I(we), Andrew F. Pherson and Nancy Pherson,
the undersigned, for the consideration of Ten Dollars (\$10.00), and other valuable considerations, do
hereby release, remise, and forever quitclaim unto Ronald L. Webb
2215 W. Legends Way, Anthem, AZ 85086,
all right, title and interest in that certain Property situated in Yavapai County,
State of Arizona, and described as follows:

Mining Claims DEBORAH KAY
AMC # 413570
Section 17, Township 10 N Range 2 E
Book: 4868 Page: 443.
A.R.S. 11-1134 A6 Exempt.

RECORDERS MEMO: LEGIBILITY
QUESTIONABLE FOR GOOD REPRODUCTION

IN WITNESS WHEREOF, I(we) have hereunto set my(our) hand(s) and seal this 7th day of
June, 2013.

Nancy Pherson
Printed Name of Releasor
ANDREW F. PHERSON
Printed Name of Releasor

Nancy Pherson
Signature of Releasor
[Signature]
Signature of Releasor

Marilyn Morse
Printed Name of Witness (if required by State Laws)

Marilyn Morse
Signature of Witness (if required by State Laws)

ENTERED
AUG 29 2013
BY: [Signature]

copy placed
in AMC 413570

ACKNOWLEDGMENT
(States Other Than California)

State of Vermont)
County of Windsor) ss.

On this 7 day of June, 2013, before me, the undersigned
Notary Public, personally appeared _____

Maryn J. Mose
known to me to be the individual(s) who executed the foregoing instrument and acknowledged the same
to be his(her)(their) free act and deed.

My Commission Expires: 2/10/15 Maryn J. Mose
Notary Public

SEAL

If acknowledged in the State of Florida, complete section(s) below:

(Releasor) Personally Known (or) Produced Identification

If applicable, Type of Identification Produced: _____

(Co-Releasor) Personally Known (or) Produced Identification

If applicable, Type of Identification Produced: _____

ACKNOWLEDGMENT
(State Of California)

State of California)
County of _____) ss.

On this _____ day of _____, _____, before me, _____
_____, the undersigned Notary Public, personally appeared,

personally known to me (or proved to me on the basis of satisfactory evidence) to be the person(s) whose
name(s) is(are) subscribed to the attached instrument and acknowledged to me that he(he)(she)(they)
executed the same in his(her)(their) authorized capacity(ies), and that by his(her)(their) signature(s) on
the instrument; the person(s) or the entity upon behalf of which the person(s) acted, executed the
Instrument.

WITNESS my hand and official seal.

Notary Public

RECEIVED
DLM AZ STATE OFFICE
2013 JUN 15 PM 2:54
PHOENIX, ARIZONA

Acknowledgments

Acknowledgment means to admit, affirm, declare, testify, avow, confess or own as genuine. Notaries as notaries do not acknowledge; they take acknowledgments, meaning that they certify that an individual has acknowledged that an act of signing a document is his or her free act and deed.

The most common form of acknowledgment is during the conveyance of property. Deeds and other conveyances of land, or of an estate or interest in land, must be signed by the party granting the interest and acknowledged by the grantor before a town clerk, notary public, master, county clerk or judge or register of probate, and recorded at length in the clerk's office of the town in which the lands lie. Acknowledgments of this type before a notary public do not require that a notary seal be affixed to the notary's signature. 27 V.S.A. §341.

The same procedural steps are required for a deed of bargain and sale, a mortgage or other conveyance of land in fee simple or for term of life, or a lease for more than one year from the date of the making of the lease. 27 V.S.A. §342.

The same process also applies to mortgages by deed of machinery attached to or used in a shop, mill, quarry, mine, printing office or factory. 27 V.S.A. §441.

Any document may be acknowledged, but many do not require acknowledgment. Among these are wills, which are attested to by three or more credible witnesses in the presence of the testator and of each other. 14 V.S.A. §5. Similarly, corporate charters are not required to be acknowledged under Vermont law.

While Vermont law does not presently require a particular form for acknowledgment, the following is offered as typical:

STATE OF _____)
COUNTY OF _____)ss.

On this ____ day of _____, 20____,
before me personally appeared (*name of person acknowledging*) to me known to be the person who executed the foregoing instrument, and he (she) thereupon duly acknowledged to me that he (she) executed the same to be his (her) free act and deed.

(Notary signs here)

August 12, 2013

To: Bureau of Land Management

Enclosed please find the following documents:

1. Copy of Notice Ref. 3809
2. Maintenance Fee Payment Form for Placer Mining Claims 2012-2013
3. Notice of Intention to Hold Mining Claims
4. Copy of QuitClaim Deed – Recorded with Yavapai County
5. Maintenance Fee Waiver Certification 2013-2014
6. Copy of Notice of Intention to Hold – AMC 421123
7. Check # 1197 in the amount of \$1,460.
 - \$1,400. – Maintenance Fee Payment
 - \$ 50. – Notice of Intention to Hold
 - \$ 10. – QuitClaim Deed
8. self-addressed stamped envelope is enclosed

Please route documents to Mr. Rod Ebert .

Thank you,

Nancy Pherson

Nancy Pherson

Mr. Ebert
Please give me a call
at your earliest
convenience regarding
the enclosed documents

Thank-you
Nancy Pherson
802-369-0334

RECEIVED
BUREAU OF LAND MANAGEMENT
U.S. DEPARTMENT OF THE INTERIOR
MONTANA
AUG 15 2013

United States Department of the Interior

Bureau of Land Management

LANDS/RECREATION & PLANNING

ONE N CENTRAL AVE

PHOENIX, AZ 85004 -2203

Phone: 602-417-9200

Receipt

No:

2856989

Transaction #: 2942812	
Date of Transaction: 08/16/2013	
CUSTOMER:	
NANCY PHERSON 42302 N CROSSWATER WAY ANTHEM, AZ 85086-1110 US	

LINE #	QTY	DESCRIPTION	REMARKS	UNIT PRICE	TOTAL
1	1.00	LOCATABLE MINERALS / MINING CLAIMS-NOT NEW-UNADJUD, ONE AUTH NO. ONLY / MINING CLAIM MONEY RECEIVED CASES: AMC404106/\$1450.00	MAINT 2014/5 NOI 2013/5 WAY - n/a -	- n/a -	1450.00
2	1.00	LOCATABLE MINERALS / MINING CLAIMS-NOT NEW-UNADJUD, ONE AUTH NO. ONLY / MINING CLAIM MONEY RECEIVED CASES: AMC413570/\$10.00	TRF/1	- n/a -	10.00
TOTAL:					\$1,460.00

PAYMENT INFORMATION			
1	AMOUNT:	1460.00	POSTMARKED: 08/13/2013
	TYPE:	CHECK	RECEIVED: 08/15/2013
	CHECK NO:	1197	
	NAME:	PHERSON, NANCY 423 TAFT FAMILY RD QUECHEE VT 05059 US	

REMARKS

This receipt was generated by the automated BLM Collections and Billing System and is a paper representation of a portion of the official electronic record contained therein.

*Transfer earned for AMC 413570
R2 8/29/13*

UNITED STATES
DEPARTMENT OF THE INTERIOR
BUREAU OF LAND MANAGEMENT

MAINTENANCE FEE WAIVER CERTIFICATION

Jeff

404106
405001

127

FORM APPROVED
OMB NO. 1004-0114
Expires: August 31, 2013

405136 421123
414575

SEE INSTRUCTIONS ON PAGE 2

1. This small miner waiver is filed for the assessment year beginning on September 1, 2013 and ending on September 1, 2014.
2. The undersigned and all related parties owned ten or fewer mining claims, mill, or tunnel sites located and maintained on Federal lands in the United States of America on September 1, 2013.
3. The undersigned have performed the assessment work required by law for each mining claim listed prior to filing this waiver and understand that by filing this form, an affidavit of assessment work must be recorded by the December 30th following the filing of this waiver.
4. The undersigned understand that if the assessment work obligation has not yet come due under 30 U.S.C. 28 (for those claims in their first assessment year only), a notice of intent to hold reciting this condition must be recorded by the December 30th following the filing of this waiver.
5. The undersigned understand that mill and tunnel sites may also be listed upon this waiver and be waived from payment of the maintenance fee, and that a notice of intent to hold for these sites is required to be recorded by the December 30th immediately following the filing of this waiver.
6. The undersigned understand and acknowledge that pursuant to 43 U.S.C. 1212 and 18 U.S.C. 1001, the filing or recording of a false, fictitious, or fraudulent document with the Bureau of Land Management may result in a fine of up to \$250,000, a prison term not to exceed five years, or both.
7. The mining claims, mill or tunnel sites for which this waiver from payment of the maintenance fees is requested are:

CLAIM OR SITE NAME	BLM RECORDATION SERIAL NUMBER
1. AuG #11	AMC404106
2. AuG #22	AMC405001
3. AuG #33	AMC404107
4. AuG #44	AMC405002
5. AuG #55	AMC405003
6. AuG #66	AMC405136
7. AuG #77	AMC405137
8. AuG #88	AMC405533
9. AuG #99	AMC414575
10. AuG #333	AMC421123

The owner(s) (claimants) of the above mining claims and sites are:

Andrew Pherson
 (Owner's Name - Please Print)
 42302 N. Crosswater Way
 (Street or P.O. Box)
 Anthem AZ 85086
 (City) (State) (Zip Code)

Jeff

(Owner's Signature)

REPLACED

Nancy Pherson
 (Owner's Name - Please Print)
 42302 N. Crosswater Way
 (Street or P.O. Box)
 Anthem AZ 85086
 (City) (State) (Zip Code)

Nancy Pherson

(Owner's Signature)

WAIVER
FILED
8/15

(Owner's Name - Please Print)
 (Street or P.O. Box)
 (City) (State) (Zip Code)

RECEIVED
BUREAU OF LAND MANAGEMENT
AUG 15 2013

NOTICE OF INTENTION TO HOLD MINING CLAIMS/SITES

When Recorded Return Document to:

Nancy Pherson
42302 N. Crosswater Way
Anthem, AZ 85086

BLM
 Date
 Stamp

VINCENY THORNTON
 8/28/2013
 10:00 AM

Check here if this is a change of address.
 Telephone: _____
 E-mail Address _____

I (We) intend to hold the claims(s) and/or site(s) listed below for the calendar year 2013, and I (We) have filed or will file a Notice of Intent to Hold in the county where the claim (s) is located.

Reason for filing a Notice of Intent to Hold instead of an assessment work filing (check one):

- Maintenance fee was paid to maintain claim(s) during this assessment year.
- Mill or tunnel sites.
- Claim(s) was located during the current assessment year.
- BLM has deferred assessment work (attach copy of decision granting deferment, or pending petition for deferment including date petition was filed.)

Line No.	AMC NUMBER	CLAIM/SITE NAME	COUNTY RECORDER DATA (If available)	TWP	RNG	SEC
1	421123	AUG #333	B4933 P.981	10N	2E	30
2						
3						
4						
5						
6						
7						
8						
9						
10						

ENTERED
AUG 28 2013
 BY: AJ

BLM
Date
Stamp

1. State of Arizona, County of Yavapai

2. I (Name) Andrew and Nancy Pherson

3. Reside at (Address) 42302 N. Crosswater Way

City Anthem County Maricopa State AZ Zip 85086 being duly sworn, depose and say that I am a citizen of the United States, more than eighteen years of age, that all of the facts set forth in this notice, subject to the provisions and penalties of 18 U.S.C. 1001 pertaining to the filing of false, fictitious, or fraudulent statements with the United States, are true and correct according to the best of my knowledge, information and belief.

4. Owner's name and address (if not shown in Items 1-3 above). _____

5. Dated: 7/23/13 Signature: Nancy P. Pherson Andrew F. Pherson

Bureau of Land Management
Arizona State Office
www.az.blm.gov

No. of Claims: 1 x \$10 = \$10.00
Check No: 1180 Init. AP
Receipt No.: 2842671
For BLM Use Only

State of Vermont
County of Windsor
SS: White River Junction

Subscribed and sworn to before me a notary public, on this, the 23 day of July, 2013, the undersigned officer, personally appeared Nancy A Pherson & Andrew F Pherson, known to me (or satisfactorily proven) to be the person whose name is subscribed to the within instrument, and acknowledged that he/she executed the same for the purposes therein contained.
In witness hereof, I hereunto set my hand and official seal.

[Signature]
Notary Public
My Commission Expires February 10, 2015

Form: MCF110
Revised Jan. 2006
Page 2 of 2

Po Box 431
Quechee, VT 05059

CERTIFIED MAIL[®]



7012 1640 0001 0509 1487



1006



85004

U.S. POSTAGE
PAID
QUECHEE, VT
05059
JUL 26, 13
AMOUNT

\$12.60
00016280-03

 **PRIORITY[®]
MAIL**
UNITED STATES POSTAL SERVICE

Visit us at usps.com

Label 107, January 2008



Bureau of Land Management
Arizona State Office
One North Central Avenue
Suite 800
Phoenix, AZ 85004

 **PRIORITY[®]
MAIL**
UNITED STATES POSTAL SERVICE

Visit us at usps.com

Label 107, January 2008



**United States Department of the Interior
Bureau of Land Management
LANDS/RECREATION & PLANNING
ONE N CENTRAL AVE
PHOENIX, AZ 85004 -2203
Phone: 602-417-9200**

Receipt

No: 2842671

Transaction #: 2928296	
Date of Transaction: 07/30/2013	
CUSTOMER:	
NANCY PHERSON PO BOX 431 QUECHEE, VT 05059-0431 US	

LINE #	QTY	DESCRIPTION	REMARKS	UNIT PRICE	TOTAL
1	1.00	LOCATABLE MINERALS / MINING CLAIMS-NOT NEW-UNADJUD, ONE AUTH NO. ONLY / MINING CLAIM MONEY RECEIVED CASES: AMC421123/\$10.00	MAINT FEE WAIVER (1) 2014 / NOI (1) 2013	- n/a -	10.00
TOTAL:					\$10.00

PAYMENT INFORMATION					
1	AMOUNT:	10.00	POSTMARKED:	07/26/2013	
	TYPE:	CHECK	RECEIVED:	07/29/2013	
	CHECK NO:	1183			
	NAME:	PHERSON, NANCY 423 TAFT FAMILY RD QUECHEE VT 05059 US			

REMARKS

This receipt was generated by the automated BLM Collections and Billing System and is a paper representation of a portion of the official electronic record contained therein.

When Recorded Return Document to:

Amc 404106

Nancy Pherson
42302 N. Crosswater Way
Anthem, AZ 85086

405001

405136

405533

413570

414575

Check here is this is a change of address.

Telephone: 802 369 0639

E-mail address: a.n.pherson@gmail.com

AFFIDAVIT OF PERFORMANCE OF ANNUAL WORK

1. State of Arizona, County of Yavapai ss:

2. I (Name) Andy and Nancy Pherson

3. Reside at (Address) 42302 N. Crosswater Way

RECEIVED
BLM
DATE STAMP OFFICE
PHOENIX, ARIZONA
2012 OCT 18 P 12:40

City Anthem County Maricopa

State AZ Zip 85086 being duly sworn, depose and say that I am a citizen of the United States, more than eighteen years of age, and that all of the facts set forth in this affidavit, subject to the provisions and penalties of 18 U.S.C. 1001 pertaining to the filing of false, fictitious, or fraudulent statements with the United States, are true and correct according to the best of my knowledge, information and belief.

4. Owner's name and address (If not shown in Items 1-3 above). Ron Webb
2235 W. Legends Way Anthem, AZ 85086

5. That I am personally acquainted with the mining claim(s). The work and improvements were made by and at the expense of the owner(s) of said claim(s). Said contiguous group of claims, listed on this document, are situated in the

(optional) Mining District: Yavapai County, Arizona.

Line No.	AMC NUMBER	CLAIM/SITE NAME	COUNTY RECORDER DATA (If available)	TWP	RNG	SEC
1	404106	AUG # 11	B 4791 P 251	11N	1E	36
2	405001	AUG # 22	B 4791 P 252	11N	1E	25
3	404107	AUG # 33	B 4791 P 253	8N	1E	19
4	405002	AUG # 44	B 4791 P 254	11N	1E	25
5	405003	AUG # 55	B 4791 P 255	11N	1E	25
6	405136	AUG # 66	B 4791 P 256	11N	1E	26

ENTERED INTO COMPUTER
NOV 16 2012 ps

BLM
Date
Stamp

RECEIVED
2012 OCT 18 P 12:40
MARICOPA COUNTY OFFICE
MARICOPA, ARIZONA

7	405137	Aug # 77	B 4791 P 257	11N	1E	25, 26
8	405533	Aug # 88	B 4801 P 335	11N	1E	26
9	413570	DEBORAH KAY	B 4868 P 443	10N	2E	17
10	414575	Aug # 99	B 4876 P 270	10N	2E	19

6. That between the dates starting at 12 o'clock noon on September 1, 20 11 and ending at 12 o'clock noon on September 1, 20 12 at least \$ 1,000. dollars worth of work and improvements were done and performed upon said claim(s) or upon one or more of a contiguous group of claims for the benefit of all, wholly or partly outside of a contiguous group of claims for the benefit of all, not including the location work.

7. That the following persons were employed to perform the work and improvements described herein: _____

Andy Pherson, Nancy Pherson, Ron Webb

8. That the work and improvements performed were: Access improvements (storm washouts), Trash pick-up, sampling and reclamation


9. Dated: _____ Signature: Nancy Pherson Ronald L Webb

SUBSCRIBED AND SWORN TO before me, a Notary Public, this 17 day of October 20 12

By: Andy Pherson, Nancy Pherson, Ronald Webb

Notary Public Christy Lamar

My Commission Expires 2-13-15



Bureau of Land Management
Arizona State Office
www.az.blm.gov

No. of Claims: 10 x \$10 = 100
Check No.: CC Init. SC
Receipt No.: 2675496
For BLM Use Only

United States Department of the Interior
Bureau of Land Management
 LANDS/RECREATION & PLANNING
 ONE N CENTRAL AVE
 PHOENIX, AZ 85004 -2203
 Phone: 602-417-9200

Receipt

No:

2675496

Transaction #: 2756801		ENTERED INTO COMPUTER
Date of Transaction: 10/18/2012		
CUSTOMER:		NOV 16 2012 <i>ps</i>
ANDY PHERSON 42302 N CROSSWATER WAY ANTHEM,AZ 85086-1110 US		

LINE #	QTY	DESCRIPTION	REMARKS	UNIT PRICE	TOTAL
1	1.00	LOCATABLE MINERALS / MINING CLAIMS-NOT NEW-UNADJUD,ONE AUTH NO. ONLY / MINING CLAIM MONEY RECEIVED CASES: AMC404106/\$100.00	POL 2012 (10)	- n/a -	100.00
TOTAL:					\$100.00

PAYMENT INFORMATION			
NOTE: Items will appear on credit card statement as "Bureau of Land Mgmt CO".			
1	AMOUNT:	100.00	POSTMARKED: N/A
	TYPE:	CREDIT CARD	RECEIVED: 10/18/2012
	NAME:	PHERSON, ANDY 42302 N CROSSWATER WAY ANTHEM AZ 85086-1110 US	
	CARD NO:	XXXXXXXXXXXX9680	AUTH CODE: 05458C
	NAME ON CARD:	NANCY PHERSON	
	EXPIRES:	03/2015	
	SIGNATURE:		

REMARKS

This receipt was generated by the automated BLM Collections and Billing System and is a paper representation of a portion of the official electronic record contained therein.

UNITED STATES DEPARTMENT OF THE INTERIOR
BUREAU OF LAND MANAGEMENT

MC NATIONWIDE CLAIMANT LISTING
November 16, 2012

Cust	AZ CLAIMANT	National Total
PHERSON ANDY 42302 N CROSSWATER WAY ANTHEM, AZ 85086-1110	10	10
PHERSON NANCY 42302 N CROSSWATER WAY ANTHEM, AZ 85086-1110	10	10

UNITED STATES
DEPARTMENT OF THE INTERIOR
BUREAU OF LAND MANAGEMENT

MAINTENANCE FEE WAIVER CERTIFICATION

SEE INSTRUCTIONS ON PAGE 2

(29) AMC 404106
AMC 405001
AMC 405136
FORM APPROVED
OMB NO. 1004-0114
Expires: August 31, 2013
AMC 405533
AMC 413570 AMC 414575

- This small miner waiver is filed for the assessment year beginning on September 1, 2012 and ending on September 1, 2013.
- The undersigned and all related parties owned ten or fewer mining claims, mill, or tunnel sites located and maintained on Federal lands in the United States of America on September 1, 2012.
- The undersigned have performed the assessment work required by law for each mining claim listed prior to filing this waiver and understand that by filing this form, an affidavit of assessment work must be recorded by the December 30th following the filing of this waiver.
- The undersigned understand that if the assessment work obligation has not yet come due under 30 U.S.C. 28 (for those claims in their first assessment year only), a notice of intent to hold reciting this condition must be recorded by the December 30th following the filing of this waiver.
- The undersigned understand that mill and tunnel sites may also be listed upon this waiver and be waived from payment of the maintenance fee, and that a notice of intent to hold for these sites is required to be recorded by the December 30th immediately following the filing of this waiver.
- The undersigned understand and acknowledge that pursuant to 43 U.S.C. 1212 and 18 U.S.C. 1001, the filing or recording of a false, fictitious, or fraudulent document with the Bureau of Land Management may result in a fine of up to \$250,000, a prison term not to exceed five years, or both.
- The mining claims, mill or tunnel sites for which this waiver from payment of the maintenance fees is requested are:

CLAIM OR SITE NAME	BLM RECORDATION SERIAL NUMBER
1. AuG #11	AMC404106
2. AuG #22	AMC405001
3. AuG #33	AMC404107
4. AuG #44	AMC405002
5. AuG #55	AMC405003
6. AuG #66	AMC405136
7. AuG #77	AMC405137
8. AuG #88	AMC405533
9. DEBORAH KAY	AMC413570
10. AuG #99	AMC414575

RECEIVED
 BLM AZ STATE OFFICE
 2012 MAY 11 PM 1:29
 PHOENIX, ARIZONA

The owner(s) (claimants) of the above mining claims and sites are:

Andrew Pherson

(Owner's Name - Please Print)

Andrew Pherson

(Owner's Signature)

42302 N. Crosswater Way

(Street or P.O. Box)

Anthem AZ 85086

(City) (State) (Zip Code)

Nancy Pherson

(Owner's Name - Please Print)

Nancy Pherson

(Owner's Signature)

42302 N. Crosswater Way

(Street or P.O. Box)

Anthem AZ 85086

(City) (State) (Zip Code)

Ronald L. Webb
RONALD L WEBB
(Owner's Name - Please Print)

Ronald L Webb

(Owner's Signature)

2235 W. Legends Way

(Street or P.O. Box)

Anthem AZ 85086

(City) (State) (Zip Code)

Address Updated
ENTERED INTO COMPUTER
 MAY 11 2012 PB

ENTERED INTO COMPUTER

MAY 11 2012 PB

19/AB

(Owner's Name - Please Print)	(Owner's Signature)		
(Street or P.O. Box)	(City)	(State)	(Zip Code)
(Owner's Name - Please Print)	(Owner's Signature)		
(Street or P.O. Box)	(City)	(State)	(Zip Code)
(Owner's Name - Please Print)	(Owner's Signature)		
(Street or P.O. Box)	(City)	(State)	(Zip Code)
(Owner's Name - Please Print)	(Owner's Signature)		
(Street or P.O. Box)	(City)	(State)	(Zip Code)

RECEIVED
 BLM AZ STATE OFFICE
 PHOENIX ARIZONA
 MAY 11 PM 1:29

Title 18 U.S.C. Section 1001 and Title 43 U.S.C. Section 1212 makes it a crime for any person knowingly and willfully to make to any department or agency of the United States any false, fictitious or fraudulent statements or representations as to any matter within its jurisdiction.

INSTRUCTIONS

1. This certification is made under the provisions of §1744 of Title 43 and § 28-28k of Title 30 of the United States Code; and the regulations thereunder (43 CFR Part 3830).
2. The claimant(s) must fill in the dates in paragraph 1 for the beginning and ending of the assessment year for which this waiver is sought.
3. The claimant(s) must fill in the date in paragraph 2 for the beginning of the assessment year for which this waiver is sought.
4. All claim and site names and Bureau of Land Management (BLM) serial numbers must be listed for the mining claims, mill sites, and tunnel sites for which the waiver is sought.
5. All owners of the mining claims, mill sites, and tunnel sites and their addresses must be given.
6. This waiver form must be signed by all the claimants or their designated agent, in original form. If an agent is designated, a notarized designation of agent, signed by all of the claimants with proper address given, must be submitted with this waiver.
7. This form must be filed no later than September 1st for the upcoming assessment year in the BLM State Office where the mining claims or sites are recorded, or the waiver cannot be granted by the BLM. (Example: To obtain a waiver for the assessment year 2012, which begins on September 1, 2011, you must qualify for and file for a waiver no later than September 1, 2011, in the proper BLM State Office.)
8. For all mining claims which require assessment work, you must record an affidavit of labor on or before the December 30th immediately following the filing of this waiver. For all other mining claims or sites waived, you must record a notice of intent to hold on or before the December 30th immediately following the filing of this waiver.
9. Mill and tunnel sites may also be listed upon this waiver and be waived from payment of the maintenance fee. A notice of intent to hold for these sites is required to be filed by the December 30th following the filing of this waiver.

FOR OFFICIAL USE ONLY

Phoenix
42302 N. Crosswater Way
Anthem, AZ 85086

CERTIFIED MAIL™



7012 0470 0001 5644 1381



U.S. POSTAGE
PAID
PHOENIX, AZ
85087
MAY 10, 12
AMOUNT

\$5.75
BLN 00052889-10

1000

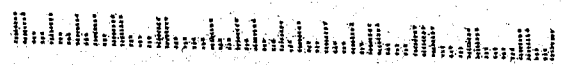
PHOENIX, ARIZONA
2012 MAY 11 PM 1:29

RECEIVED
OFFICE

**RETURN RECEIPT
REQUESTED**

Bureau of Land Management
Arizona State Office
One North Central Avenue
Suite 800
Phoenix, AZ 85004-4427

850044427



List of Proprietors

WEBB RAYMOND[76743], RT 2 BOX 2129, , LAKESIDE, AZ, 85929, P,
WEBB RICHARD[2137287], 101 FRONT ST BOX 83, , DORCHESTER, WI, 54425, P,
WEBB ROBERT E[2243736], 2493 W SPRUCE DR, , CHANDLER, AZ, 85248, P,
WEBB ROLAND D[2309180], 183 ETHEL LN, , STATESVILLE, NC, 286258881, P, MATCHED
WEBB ROLAND R[2309182], 4707 JACQUELINE DR, , NEW PORT RICHEY, FL, 346524927, P, MATCHED
WEBB RON[2325509], 42302 N CROSSWATER WAY, , ANTHEM, AZ, 850861110, P, MATCHED

↓
↓
↓ Previous Address
AKA Ronald L. Webb

Cancel

Customer Name Update Screen

System ID:MC

Name: WEBB RON

Lookup

Proprietor #: 2325509

Renumber To:

Category: P - PRIVATE

Address: 2235 W LEGENDS WAY

City: ANTHEM

State: AZ

Zip: 850861105

UNDELIVERABLE

Address Updated per Waiver Rec'd
ENTERED INTO COMPUTER 5/11/12
MAY 11 2012 PB

Save

Save/Override DataFlux

Delete

Renumber

Customer details successfully saved for Customer Id 2325509

Customer Name Update Screen

System ID:MC

Name: WEBB RON

Lookup

Proprietor #: 2325509

Renumber To:

Category: P - PRIVATE

Address: 42302 N CROSSWATER WAY

← PREVIOUS ADDRESS

City: ANTHEM

State: AZ

Zip: 850861110

UNDELIVERABLE

Save

Save/Override DataFlux

Delete

Renumber

MAY 11 2012

List of MC Proprietors 

Cust	AZ	National
	CLAIMANT	Total
PHERSON ANDY 42302 N CROSSWATER WAY ANTHEM, AZ 85086-1110	10	10
PHERSON NANCY 42302 N CROSSWATER WAY ANTHEM, AZ 85086-1110	10	10
WEBB RON 42302 N CROSSWATER WAY ANTHEM, AZ 85086-1110	1	1



Run Time: 03:27 PM

Run Date: 05/11/2012

Department of the Interior
Bureau of Land Management
Public Land Statistics

Nationwide Claimant Listing
(Mining Claim Only)

Selection Criteria

System Id = MC

Cust Nm Contains PHERSON ANDY, PHERSON NANCY, WEBB RON, WEBB RONALD L

Loc Dt Between

Case Disp = A

Total Rows Returned: 21

NO WARRANTY IS MADE BY BLM FOR USE OF THE DATA FOR PURPOSES NOT INTENDED BY BLM

When Recorded Return Document to:

Nancy Pherson
42302 N. Crosswater Way
Anthem AZ 85086

Amc 464 106
Amc 405001
Amc 405136
Amc 405533

Check here is this is a change of address.

Telephone: 802 369 0639

E-mail address: a.n.pherson@gmail.com

AFFIDAVIT OF PERFORMANCE OF ANNUAL WORK

- 1. State of Arizona, County of Yavapai ss:
- 2. I (Name) Andy and Nancy Pherson
- 3. Reside at (Address) 42302 N. Crosswater Way

RECEIVED
AZ STATE OFFICE
DENIX, ARIZONA
NOV - 1 P 12:58

BLM
Date
Stamp

City Anthem County Maricopa

State AZ Zip 85086 being duly sworn, depose and say that I am a citizen of the United States, more than eighteen years of age, and that all of the facts set forth in this affidavit, subject to the provisions and penalties of 18 U.S.C. 1001 pertaining to the filing of false, fictitious, or fraudulent statements with the United States, are true and correct according to the best of my knowledge, information and belief.

4. Owner's name and address (If not shown in Items 1-3 above). _____

5. That I am personally acquainted with the mining claim(s). The work and improvements were made by and at the expense of the owner(s) of said claim(s). Said contiguous group of claims, listed on this document, are situated in the

(optional) Mining District: Yavapai County, Arizona.

Line No.	AMC NUMBER	CLAIM/SITE NAME	COUNTY RECORDER DATA (If available)	TWP	RNG	SEC
1	404106	Aug # 11	B 4791 P 251	11N	1E	36
2	405001	Aug # 22	B 4791 P 252	11N	1E	25
3	404107	Aug # 33	B 4791 P 253	8N	1E	19
4	405002	Aug # 44	B 4791 P 254	11N	1E	25
5	405003	Aug # 55	B 4791 P 255	11N	1E	25
6	405136	Aug # 66	B 4791 P 256	11N	1E	26

Form: MCF108
Revised Jan. 2006
Page 1 of 2

ENTERED INTO COMPUTER

11/17/11 AT

RECEIVED
 2011 NOV - 1 P 12:58
 TUCUENCA, ARIZONA
 BLM
 Date
 Stamp

7	405137	Aug # 77	B 4791 P 257	11N	1E	25, 26
8	405533	Aug # 88	B 4801 P 335	11N	1E	26
9						
10						

6. That between the dates starting at 12 o'clock noon on September 1, 20 10 and ending at 12 o'clock noon on September 1, 20 11 at least \$ 1,200. - dollars worth of work and improvements were done and performed upon said claim(s) or upon one or more of a contiguous group of claims for the benefit of all, wholly or partly outside of a contiguous group of claims for the benefit of all, not including the location work.

7. That the following persons were employed to perform the work and improvements described herein: _____

Andy Pherson, Nancy Pherson

8. That the work and improvements performed were: Filled numerous excavations by previous claim holders, picked up trash, improved access by filling in areas of erosion, excavation / dry washing with pick + shov

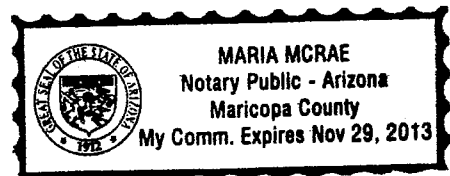
9. Dated: 10/19/11 Signature: Nancy Pherson

SUBSCRIBED AND SWORN TO before me, a Notary Public, this 19TH day of OCTOBER 20 11

By: MARIA MCRAE

Notary Public [Signature]

My Commission Expires NOV 29, 2013



No. of Claims: 8 x \$10 = 8000
 Check No.: 636 Init. SC
 Receipt No.: 2453776
 For BLM Use Only

Bureau of Land Management
 Arizona State Office
www.az.blm.gov

United States Department of the Interior
Bureau of Land Management
 LANDS/RECREATION & PLANNING
 ONE N CENTRAL AVE
 PHOENIX, AZ 85004 -2203
 Phone: 602-417-9200

Receipt

No: 2453776

Transaction #: 2529773	
Date of Transaction: 11/01/2011	
CUSTOMER:	
ANDY PHERSON 42302 N CROSSWATER WAY ANTHEM, AZ 85086-1110 US	

LINE #	QTY	DESCRIPTION	REMARKS	UNIT PRICE	TOTAL
1	1.00	LOCATABLE MINERALS / MINING CLAIMS-NOT NEW-UNADJUD, ONE AUTH NO. ONLY / MINING CLAIM MONEY RECEIVED CASES: AMC404106/\$80.00		- n/a -	80.00
TOTAL:					\$80.00

PAYMENT INFORMATION					
1	AMOUNT:	80.00	POSTMARKED:	N/A	
	TYPE:	CHECK	RECEIVED:	11/01/2011	
	CHECK NO:	636			
	NAME:	PHERSON, ANDY 42302 N CROSSWATER WAY ANTHEM AZ 85086-1110 US			

REMARKS

This receipt was generated by the automated BLM Collections and Billing System and is a paper representation of a portion of the official electronic record contained therein.

UNITED STATES
DEPARTMENT OF THE INTERIOR
BUREAU OF LAND MANAGEMENT

MAINTENANCE FEE WAIVER CERTIFICATION

37
8 A.H.

FILE 404106
AMC 405001
AMC 405136

FORM APPROVED
OMB NO. 1004-0114
Expires: August 31, 2013

AMC 405533

SEE INSTRUCTIONS ON PAGE 2

1. This small miner waiver is filed for the assessment year beginning on September 1, 2011 and ending on September 1, 2012.
2. The undersigned and all related parties owned ten or fewer mining claims, mill, or tunnel sites located and maintained on Federal lands in the United States of America on September 1, 2011.
3. The undersigned have performed the assessment work required by law for each mining claim listed prior to filing this waiver and understand that by filing this form, an affidavit of assessment work must be recorded by the December 30th following the filing of this waiver.
4. The undersigned understand that if the assessment work obligation has not yet come due under 30 U.S.C. 28 (for those claims in their first assessment year only), a notice of intent to hold reciting this condition must be recorded by the December 30th following the filing of this waiver.
5. The undersigned understand that mill and tunnel sites may also be listed upon this waiver and be waived from payment of the maintenance fee, and that a notice of intent to hold for these sites is required to be recorded by the December 30th immediately following the filing of this waiver.
6. The undersigned understand and acknowledge that pursuant to 43 U.S.C. 1212 and 18 U.S.C. 1001, the filing or recording of a false, fictitious, or fraudulent document with the Bureau of Land Management may result in a fine of up to \$250,000, a prison term not to exceed five years, or both.
7. The mining claims, mill or tunnel sites for which this waiver from payment of the maintenance fees is requested are:

CLAIM OR SITE NAME	BLM RECORDATION SERIAL NUMBER
✓ 1. AuG #11	404106
✓ 2. AuG #22	405001
✓ 3. AuG #33	404107
✓ 4. AuG #44	405002
✓ 5. AuG #55	405003
✓ 6. AuG #66	405136
✓ 7. AuG #77	405137
8. AuG #88	405533
9.	
10.	

The owner(s) (claimants) of the above mining claims and sites are:

Andrew Pherson
(Owner's Name - Please Print)

(Owner's Signature)

42302 N. Crosswater Way
(Street or P.O. Box)

Anthem AZ 85086
(City) (State) (Zip Code)

Nancy Pherson
(Owner's Name - Please Print)

(Owner's Signature)

42302 N. Crosswater Way
(Street or P.O. Box)

Anthem AZ 85086
(City) (State) (Zip Code)

(Owner's Name - Please Print)

(Owner's Signature)

(Street or P.O. Box)

(City) (State) (Zip Code)

RECEIVED
BLM AZ STATE OFFICE
PHOENIX, ARIZONA
2011 MAY -6 AM 10:04



(Owner's Name - Please Print)

(Owner's Signature)

(Street or P.O. Box)

(City)

(State)

(Zip Code)

(Owner's Name - Please Print)

(Owner's Signature)

(Street or P.O. Box)

(City)

(State)

(Zip Code)

(Owner's Name - Please Print)

(Owner's Signature)

(Street or P.O. Box)

(City)

(State)

(Zip Code)

(Owner's Name - Please Print)

(Owner's Signature)

(Street or P.O. Box)

(City)

(State)

(Zip Code)

Title 18 U.S.C. Section 1001 and Title 43 U.S.C. Section 1212 makes it a crime for any person knowingly and willfully to make to any department or agency of the United States any false, fictitious or fraudulent statements or representations as to any matter within its jurisdiction.

INSTRUCTIONS

1. This certification is made under the provisions of §1744 of Title 43 and § 28-28k of Title 30 of the United States Code; and the regulations thereunder (43 CFR Part 3830).
2. The claimant(s) must fill in the dates in paragraph 1 for the beginning and ending of the assessment year for which this waiver is sought.
3. The claimant(s) must fill in the date in paragraph 2 for the beginning of the assessment year for which this waiver is sought.
4. All claim and site names and Bureau of Land Management (BLM) serial numbers must be listed for the mining claims, mill sites, and tunnel sites for which the waiver is sought.
5. All owners of the mining claims, mill sites, and tunnel sites and their addresses must be given.
6. This waiver form must be signed by all the claimants or their designated agent, in original form. If an agent is designated, a notarized designation of agent, signed by all of the claimants with proper address given, must be submitted with this waiver.
7. This form must be filed no later than September 1st for the upcoming assessment year in the BLM State Office where the mining claims or sites are recorded, or the waiver cannot be granted by the BLM. (Example: To obtain a waiver for the assessment year 2012, which begins on September 1, 2011, you must qualify for and file for a waiver no later than September 1, 2011, in the proper BLM State Office.)
8. For all mining claims which require assessment work, you must record an affidavit of labor on or before the December 30th immediately following the filing of this waiver. For all other mining claims or sites waived, you must record a notice of intent to hold on or before the December 30th immediately following the filing of this waiver.
9. Mill and tunnel sites may also be listed upon this waiver and be waived from payment of the maintenance fee. A notice of intent to hold for these sites is required to be filed by the December 30th following the filing of this waiver.

PHOENIX, ARIZONA

FOR OFFICIAL USE ONLY

2011 MAY - 6 10:05

RECEIVED
BLM STATE OFFICE

NOTICES

The Privacy Act and 43 CFR 2.48(d) require that you be furnished the following information in connection with the information requested by this form.

AUTHORITY: 30 U.S.C. 28f and 43 CFR part 3835 permit collection of the information requested by this form.

PRINCIPAL PURPOSE: The BLM will use the information you provide to verify that the owner(s) (claimants(s)) of a mining claim has/have complied with 30 U.S.C. 28f and 43 CFR part 3835 and is/are entitled to perform assessment work in lieu of paying the maintenance fee for the mining claims listed on this form.

ROUTINE USES: The BLM will only disclose this information in accordance with the provisions at 43 CFR 2.56(b) and (c).

EFFECT OF NOT PROVIDING INFORMATION: Disclosure of the requested information is required by 30 U.S.C. 28f and 43 CFR part 3835 for those claimants qualified to request the small miner waiver allowed. Failure to submit all the requested information or to complete this form will delay the BLM's processing of the form and may preclude the BLM's acceptance of the maintenance fee waiver request, which may result in forfeiture of the mining claim or site by the claimant.

The Paperwork Reduction Act requires us to inform you that:

The BLM collects this information to determine whether or not you are qualified for waiver of maintenance fees.

Submission of the requested information is necessary to obtain or retain a benefit.

You do not have to respond to this or any other Federal agency-sponsored information collection unless it displays a currently valid OMB control number.

BURDEN HOURS STATEMENT: Public reporting burden for this form is estimated to average 20 minutes per response, including the time for reviewing instructions, gathering and maintaining data, and completing and reviewing the form. You may submit comments regarding the burden estimate or any other aspect of this form to: U.S. Department of the Interior, Bureau of Land Management (1004-0114), Bureau Information Collection Clearance Officer (WO-630), Mail Stop 401 LS, 1849 C St., N.W., Washington, D.C. 20240.

RECEIVED
BUREAU OF LAND MANAGEMENT
2011 MAY -6 A 10:05
PHOENIX, ARIZONA

NOTICE!!

These documents have been scanned!

Do not place un-scanned documents beneath this notice!

Do not remove this notice from this file!

GPO Jacket No. 560-102
Print Order 61540
Rise Business Services, LLC
Job=AZ15 5/17/2019



Box Number= AZ15061



Claim Begin-End: AMC405136-AMC405137

6 Location Notices-Amendments and Supporting Documents



AZ15061-12

AMC404917-AMC405341

MINING CLAIM STATUS REPORT

DATA ENTERED

MTP Checked by EG
GEO Checked by EG

LEAD SERIAL NUMBER MAR 04 2011 AMC 405136 thru AMC 405137

OF CLAIMS & TYPE

_____ LODGE
_____ PLACER
2 ASSOCIATION PLACER
_____ MILL SITE
_____ TUNNEL SITE

CHARGES

Location Fee @ \$34 = \$ 68.
Processing Fee @ \$15 = \$ 30.
Maintenance Fee @ \$140 = \$ 280.
Overage (+) \$ _____
Shortage (-) \$ _____
Other Fees \$ _____
TOTAL \$ 378.00

ARE THERE ENOUGH LOCATORS?

Yes () No () _____

DOCUMENTS RECEIVED VIA -

Over-the-Counter () Mail ()

TIMELY FILED?

Yes () No ()

LEGAL DESCRIPTION -

T 11 N R 1E SEC 25 & 26
T _____ R _____ SEC _____
T _____ R _____ SEC _____
T _____ R _____ SEC _____

BLM () FOREST SERVICE () SUBJ TO PL 359: Yes () No ()

WILDERNESS AREA: No () Yes () _____

SPLIT ESTATE - N/A () SX () PX () SRHA () OTHER () _____

Proper Notice Filed if Located on SHRA Lands? N/A () Yes () No ()

RECONVEYED MINERALS ON BLM LANDS REQUIRE OPENING ORDERS FROM 1944 TO 1993 -

Open to Entry on: _____ N/A ()

COMMENTS/STATUS - VOID () PARTIALLY VOID () PVT MINERALS () WITHDRAWN LANDS ()

OTHER () Not compact in 40 acre square

Claimant acknowledges that portions of the following claims(s) site(s) may be void or voidable.

Printed Name of Claimant _____ Signature of Claimant _____

***** FINAL ADJUDICATION *****

DATE 5/16/2011 INITIALS TS

AMC 405136

LOCATION NOTICE FOR PLACER MINING CLAIM

NOTICE IS HEREBY GIVEN that the AUG 66
_____ placer mining claim has been located by
ANDY + NANCY PHERSON whose current mailing
address is 42302 N. CROSSWATER WAY
ANTHEM, AZ 85086

RECEIVED
B.L.M. AZ STATE OFFICE
2011 JAN 26 P 1:15
PHOENIX, AZ
BLM
Date
Stamp

The general course of this claim is N-S ALONG DRYWASH and it is situated in
YAVAPAI County, Arizona.

This claim is 1980 feet in length and 1320 feet in width. This claim runs from the
location monument on which this location notice is posted approximately 75 feet in a NORTHERLY
direction to the NW ^{CORNER} ~~end-line~~ and 660 feet in a EASTERLY direction to the NE ^{CORNER} ~~end-line~~.

This claim is marked by ^{SIX} ~~four~~ monuments, one at each corner of the claim.

The location monument on which this notice is posted is situated within Section 26, Township
11 N, Range 1 E, Gila Salt River Base and Meridian, Arizona. This claim encompasses
portions of the following legal subdivision(s) if located by legal subdivision or the following quarter section (s),
section (s), Township (s) and Range (s) SE 1/4, SE 1/4, NW 1/4 SEC 26 + E 1/2, NE 1/4,
SW 1/4 SEC 26, + SW 1/4 NE 1/4, SW 1/4 SEC 26, Gila Salt River Base and Meridian, Arizona.

The locality of this claim with reference to some natural object or permanent monument and additional
information (if any) concerning its locality are as follows: US FOREST SERVICE ROAD #101
RUNS FROM THE NW CORNER, SE THROUGH THE CLAIM. CLAIM IS
LOCATED ~ 1.5 MILES SE OF CLEARUR.

DATED AND POSTED on the ground this 22ND day of JANUARY, 20 11.

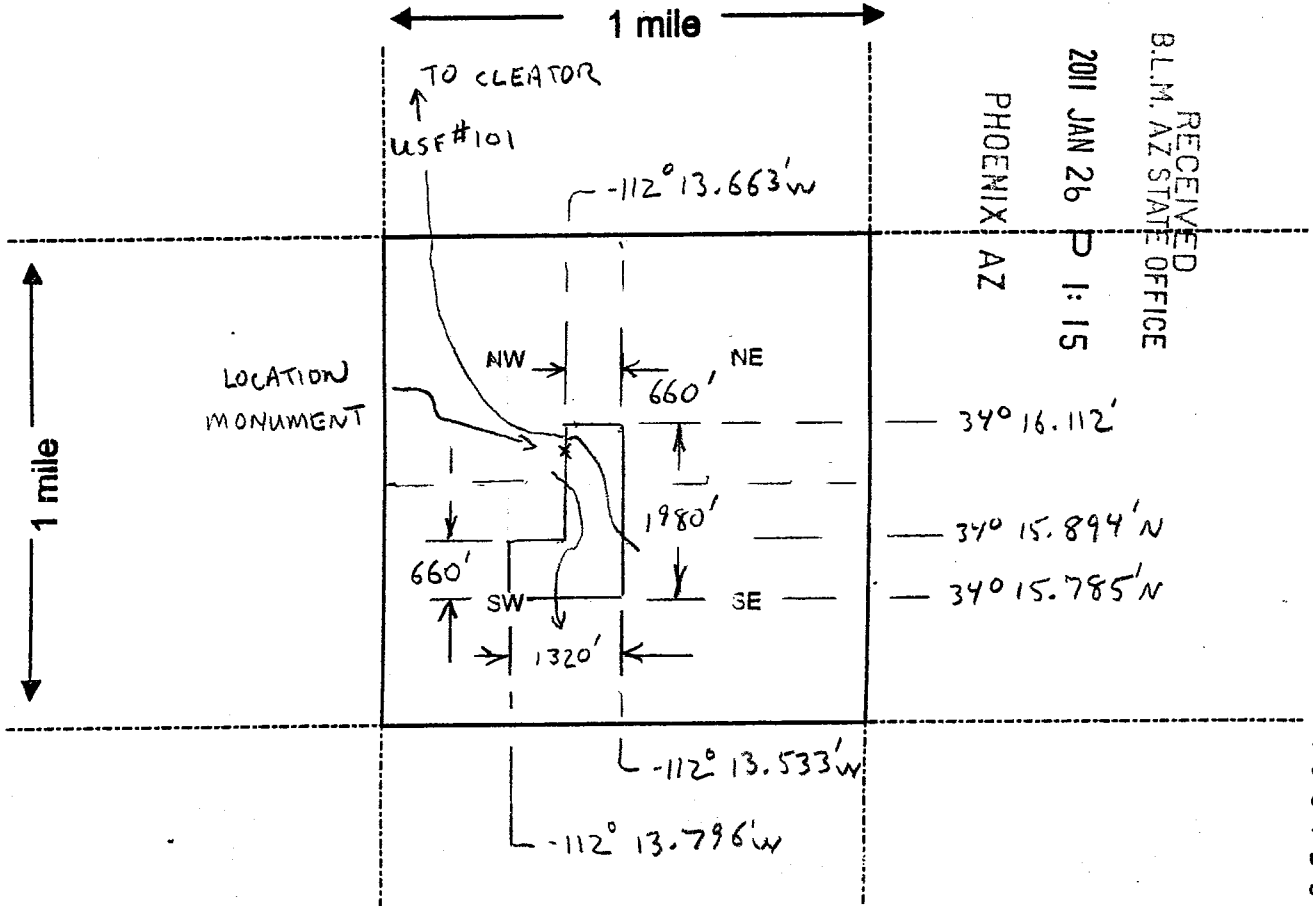
LOCATOR (s) Andrew F. Pherson Nancy Ann Pherson
ANDREW F. PHERSON NANCY ANN PHERSON

Form MCF102
Revised July 2005

ARIZ 405136

MINING CLAIM MAP

Lode () Placer (X)



Scale: 1" = 2000 feet



1. The above map depicts the Aug # 66 mining claim, which is located in Section (s) 26, Township 11 N, Range 1 E, Gila and Salt River Base and Meridian, YAVAPAI County, Arizona.

2. The type of corner and location monuments used are as follows: 1 1/2" φ WHITE PVC
4' HIGH w/ CLAIM + CORNER INFORMATION CLEARLY INDICATED.

3. The bearings and distances in degrees and feet between claim corners are as depicted on the map.

Form MCF100a
 Revised July 2005

LOCATION NOTICE FOR PLACER MINING CLAIM

NOTICE IS HEREBY GIVEN that the AUG # 77
_____ placer mining claim has been located by
ANDY + NANCY PHERSON whose current mailing
address is 42302 N. CROSSWATER WAY
ANTHEM, AZ 85086

RECEIVED
BLM, AZ STATE OFFICE
2011 JAN 26 P 1:11
PHOENIX, AZ
BLM
Date
Stamp

The general course of this claim is N-S ALONG A DRYWASH and it is situated in YAVAPAI County, Arizona.

This claim is 1980 ^{N-S} feet in length and 1320 ^{E-W} feet in width, AND IS L-SHAPED. This claim runs from the location monument on which this location notice is posted approximately 300 feet in a EASTERLY direction to the NE ^{CORNER} end-line and 1980 feet in a SOUTHERLY direction to the SE ^{CORNER} end-line.
This claim is marked by SIX monuments, one at each corner of the claim.

The location monument on which this notice is posted is situated within Section 25 ²⁶ Township 11 N, Range 1 E, Gila Salt River Base and Meridian, Arizona. This claim encompasses portions of the following legal subdivision(s) if located by legal subdivision or the following quarter section (s), section (s), Township (s) and Range (s) SE 1/4, NE 1/4, NE 1/4 SEC 26, + SW 1/4 NW 1/4, NW 1/4 SEC 25 ² W 1/2, SW 1/4, NW 1/4, OF SEC 25 (40 ACRES), Gila Salt River Base and Meridian, Arizona.

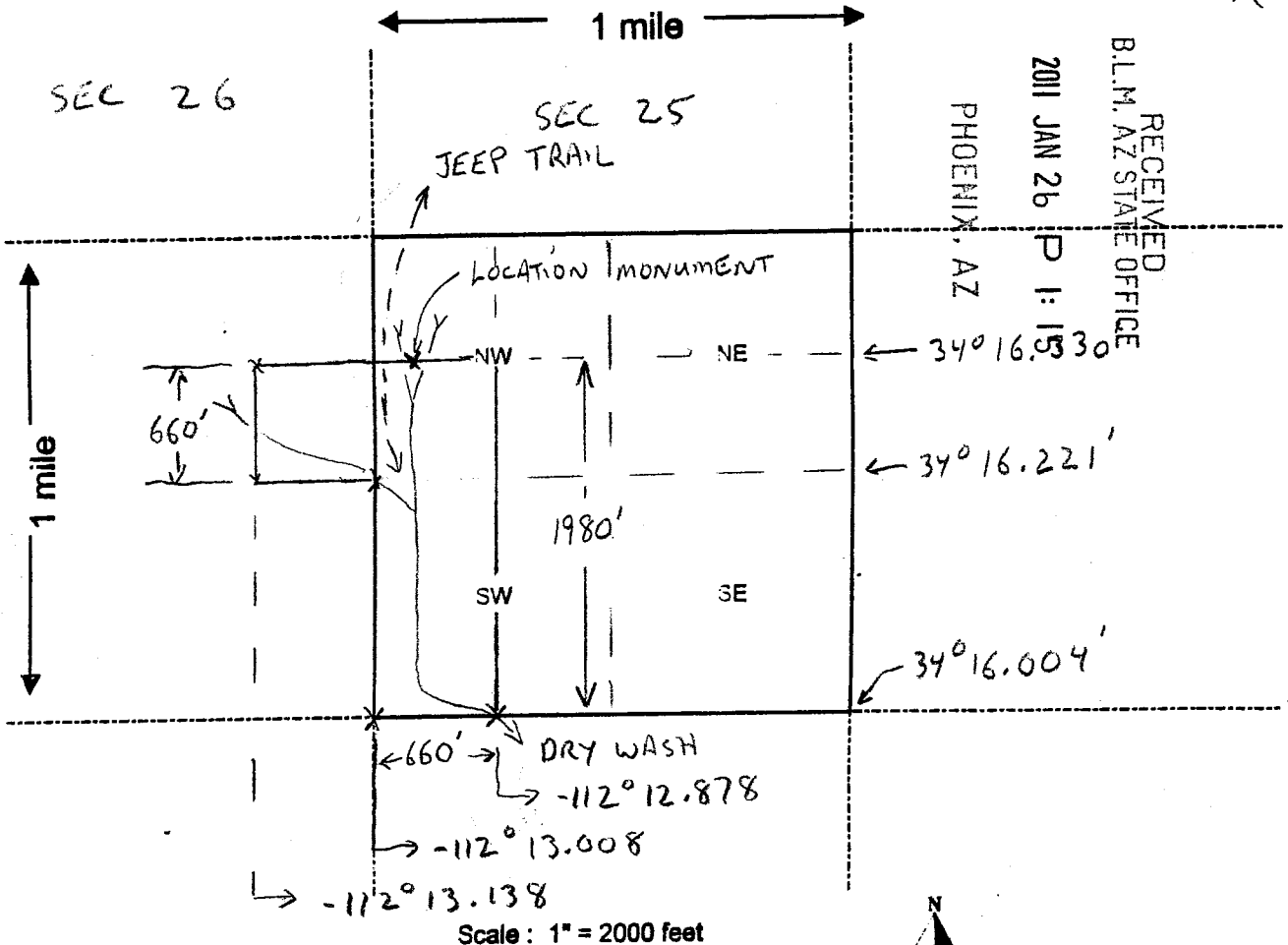
The locality of this claim with reference to some natural object or permanent monument and additional information (if any) concerning its locality are as follows: ~900' SOUTH OF ST. JOHNS MINE ^E 600' EAST OF US FOREST SERVICE RD. # 9223C

DATED AND POSTED on the ground this 21 ST day of JANUARY, 20 11.
LOCATOR (s) Andrew F. Pherson Nancy Ann Pherson
ANDREW F. PHERSON NANCY ANN PHERSON

AMG 405137

MINING CLAIM MAP

Lode () Placer (X)



RECEIVED
B.L.M. AZ STATE OFFICE
2011 JAN 26 P 1:15
PHOENIX, AZ

AMB 405131

- The above map depicts the Aug 77 mining claim, which is located in Section (s) 25 & 26, Township 11 N, Range 1 E, Gila and Salt River Base and Meridian, YAVAPAI County, Arizona.
- The type of corner and location monuments used are as follows: 1 1/2" Ø WHITE PVC, 4' HIGH w/ CLAIM + CORNER INFO. CLEARLY MARKED
- The bearings and distances in degrees and feet between claim corners are as depicted on the map.

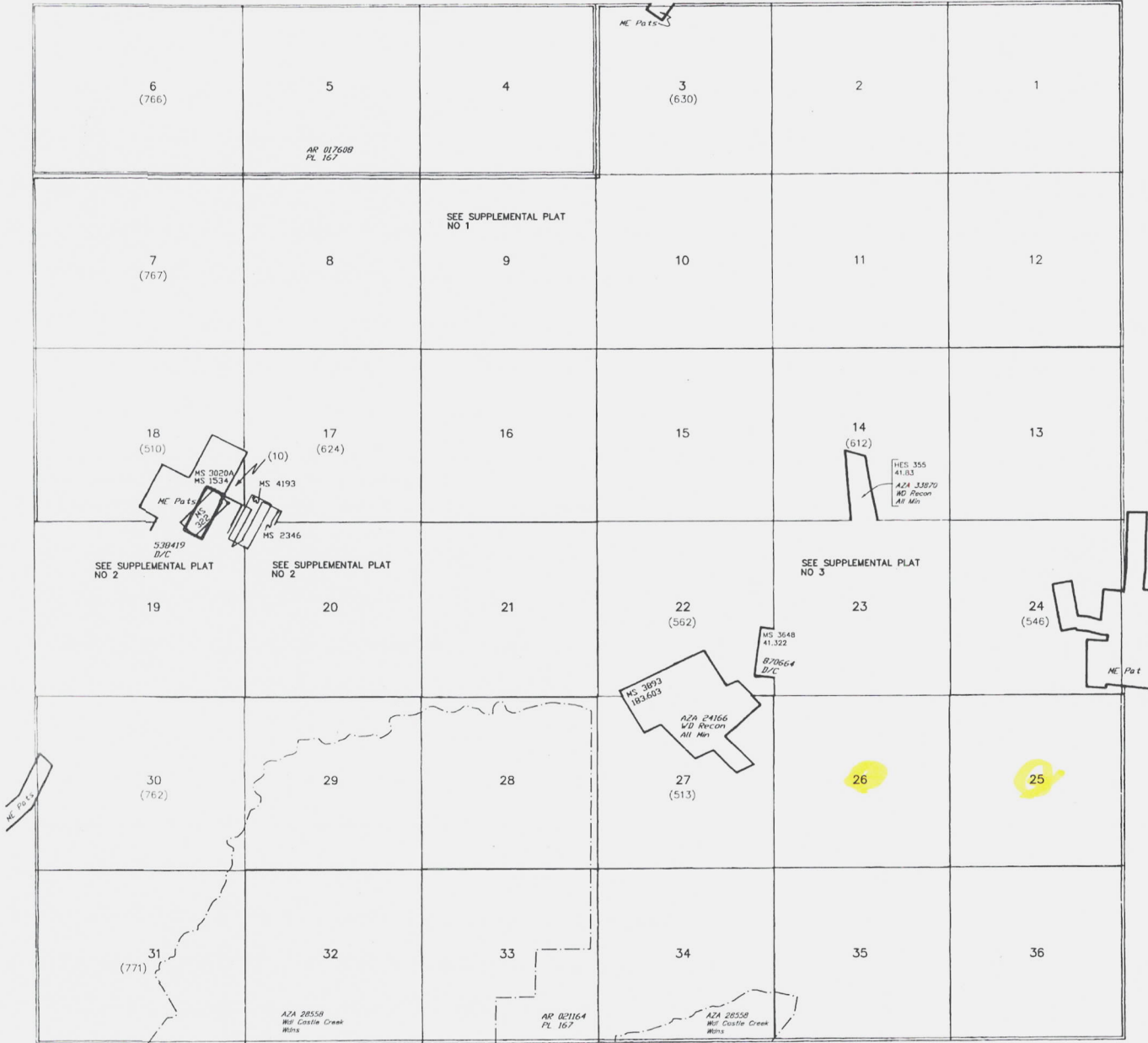
Form MCF100a
Revised July 2005

UNSURVEYED TOWNSHIP 11 NORTH RANGE 1 EAST OF THE GILA AND SALT RIVER MERIDIAN, ARIZONA

PROTRACTION DIAGRAM NO 16 OFFICIALLY FILED 12/7/1959

YAVAPAI COUNTY
HASSAYAMPA FIELD OFFICE

STATUS OF PUBLIC DOMAIN
LAND AND MINERAL TITLES



INDEX TO SEGREGATED TRACTS				
RESURVEY	ORIGINAL SURVEY			
TRACT NO	T	R	SEC	SUBDIVISION

FOR ORDERS AFFECTING DISPOSAL OR USE OF UNIDENTIFIED LANDS WITHDRAWN FOR CLASSIFICATION, MINERALS, WATER AND/OR OTHER PUBLIC PURPOSES, REFER TO INDEX OF MISCELLANEOUS DOCUMENTS.

All Tp included in W8 for Prescott NF Proc 10/21/1899

MDS 9 NW
10 SW
11 SE

A 9270 PL 359 W/1 Sec 25 & 36

WARNING STATEMENT
This plot is the Bureau's Record of Title, and should be used only as a graphic display of the Bureau's survey data. Records herein do not reflect title changes which may have been effected by lateral movements of rivers or other bodies of water. Refer to the cadastral surveys for official survey information.

CURRENT TO	BT	CSR Mer
8-19-2008	PV	T 11 N R 1 E

Input Parameters for Geographic Report with Land

System Id = CR

Admin State = AZ

Geo State =

Casetype Begins With

Case Disp Txt = AUTHORIZED, CANCELLED, EXPIRED, PENDING, REJECTED, RELINQUISHED, VOID, WITHDRAWN

Mer Twp Rng = 14 0110N 0010E

Section = 025, 026, 999

Mtrs =

Commodity =

Commodity Txt =

Pending Org =

Pend Org Decode =

Total Rows Returned: 0